


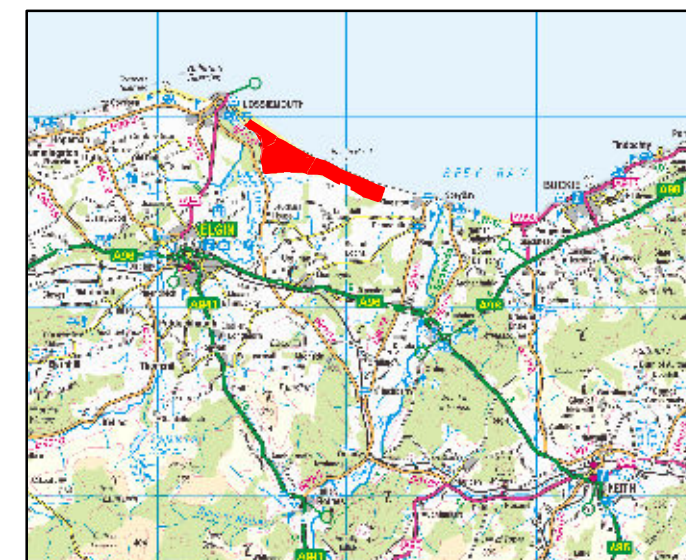


## Moray & Aberdeenshire Forest District **Lossie**

### Location Map

O.S. Grid Ref NJ 280674  
November 2016  
Scale: 1:40,000

-  Lossie boundaries
-  A 941
-  B 9103



0 500 1,000 2,000  
Meters

Reproduced by permission of Ordnance Survey on behalf of HMSO. © Crown copyright and database right [2016]. All rights reserved. Ordnance Survey Licence number [100021242]

