

Scotland's National Forest Estate is responsibly managed to the UK Woodland Assurance Standard.



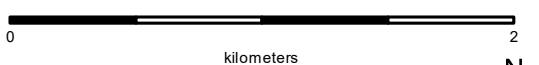

The mark of responsible forestry

### Glen Finart Land Management Plan M6 Conservation and Heritage

Scale @ A3: 1:30,000






Date: 19/11/2020







Author: Stephen Murphy



Reproduced by permission of Ordnance Survey on behalf of HMSO. © Crown copyright and database right [2020]. All rights reserved. Ordnance Survey Licence number [100021242]. © Getmapping Plc and Bluesky International Limited 2020.

#### Ancient Woodland

-  Ancient semi-natural woodland (1750)
-  Ancient semi-natural woodland (1860)
-  Long established woodland of plantation origin
-  Other woodland indicated on Roy map (1750)
-  Craighoyle SSSI

-  Lochgoil Marine Protected Area
-  Black grouse lek area
-  WaterCourses
-  Heritage features
-  Forest roads
-  Land management plan area