


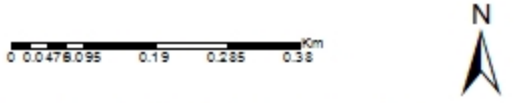


**M2: Felling Plan**

Author: Robin Almond  
Scale @ A3: 1:10,000  
Date: 08/09/2020

**Legend**

-  Overhead powerline
-  Underground powerline
-  Phase 1 felling (2021 - 2025)
-  Phase 2 felling (2026 - 2030)
-  Phase 6 felling (2046 - 2050)
-  After 2055
-  Long Term Retention (Fell after Phase 3)
-  Minimum Intervention
-  Low Impact Silviculture
-  Open



Reproduced by permission of Ordnance Survey on behalf of HM SO.  
© Crown copyright and database right (2020). All rights reserved.  
Ordnance Survey Licence number 100021242.  
© Getmapping Plc and Bluesky International Limited 2020.

Scotland's National Forest Estate is responsibly managed to the UK Woodland Assurance Standard.



