













Forestry and
Land Scotland

Coilltearachd agus
Fearann Alba

GLENCOE Concept

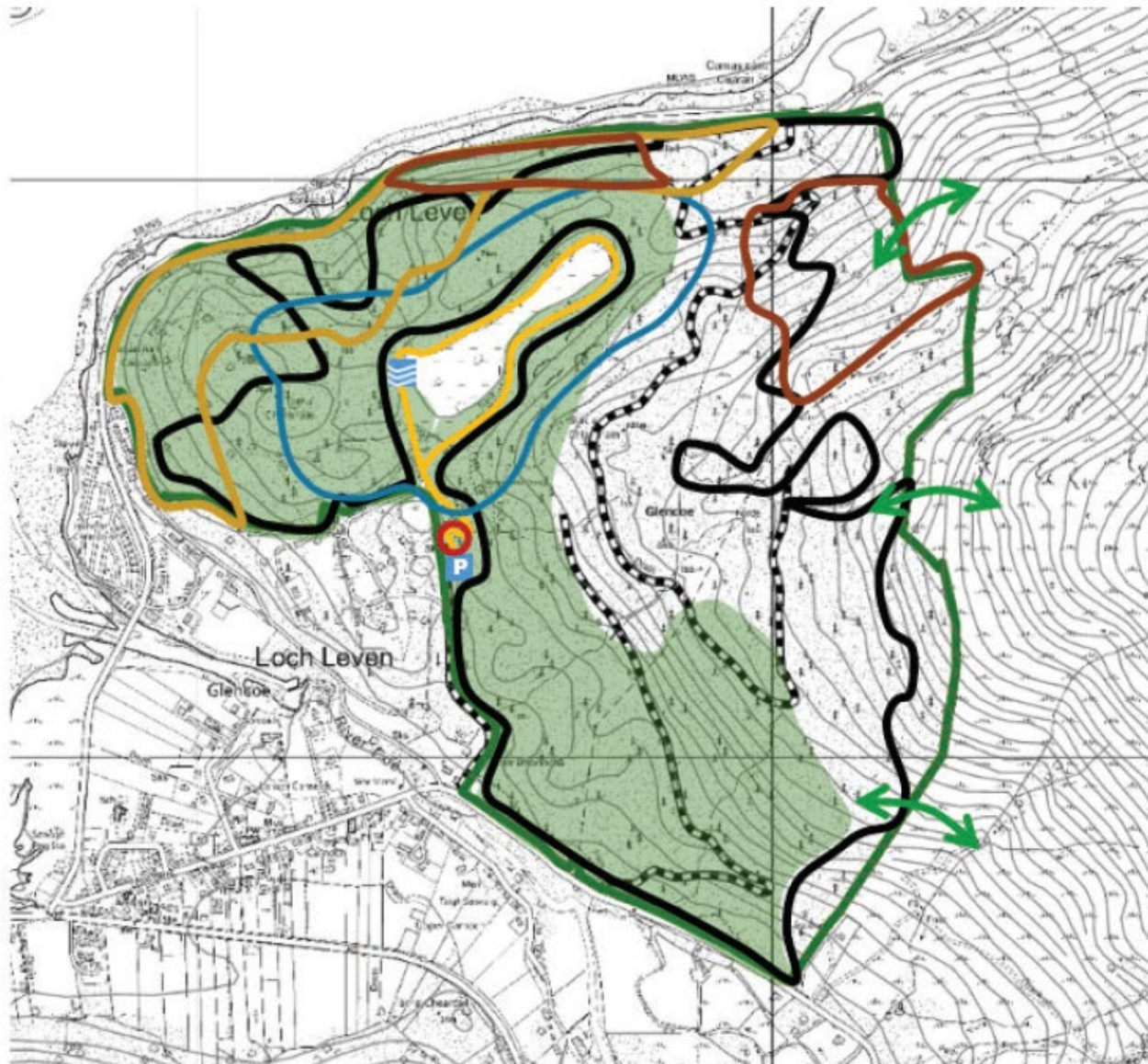
Legend

-  FLS Ownership Boundary
-  Mixed Conifer crop on higher productive land
-  Visitor Facilities/Zone - potential improvements with collaborative working/funding
-  Identify areas to focus on control of invasive species
-  Positively Manage Policy Woodlands
-  Identify Priority PAWs areas and establish programme for restoration/enhancement
-  Semi-Natural Ancient woodland
-  Potential improvements to welcome visitors with collaborative working/funding
-  Improvements to dam
-  Work with neighbours to reduce deer numbers



Reproduced by permission of Ordnance Survey on behalf of HMSO.
 © Crown copyright and database right 2026. All rights reserved.
 Ordnance Survey Licence number AC0000820350.
 © Getmapping Plc and Bluesky International Limited 2026.

Scotland's national
forests and land
are responsibly
managed to the
UK Woodland
Assurance Standard.



The mark of responsible forestry

www.fsc.org

www.pefc.org