



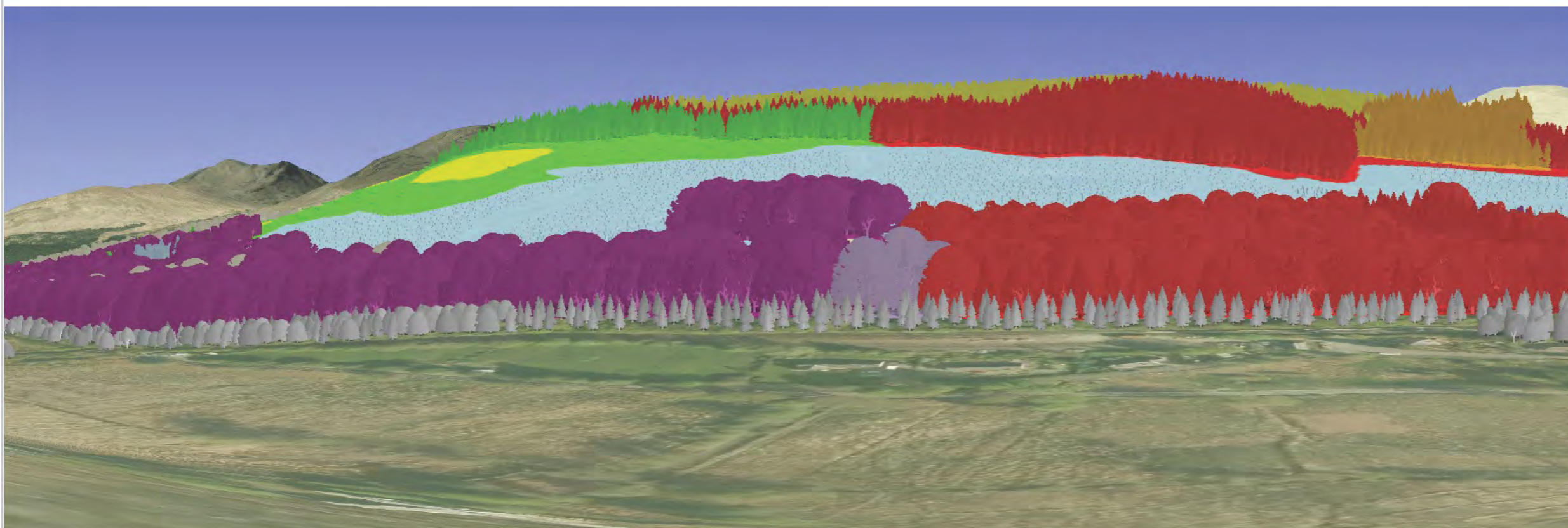
Central Region Cruach Tarbeirt

View Stuckiedhu facing West
Grid Ref: NN 31410 04225
Date: June 2022

Visualisation of Felling proposals

Visualisation year
Photograph 2022
Felling Phases 2022

Felling Phases have a rolling 5 year period and
for visualisations start on the date shown above.



-  Felled or fell year requires review
-  Phase 1: < 5 years
-  Phase 2: between 5 and 9 years
-  Phase 3: between 10 and 14 years
-  Phase 4: between 15 and 19 years
-  Phase 5: between 20 and 24 years
-  Phase 6: between 25 and 29 years
-  Phase 7: between 30 and 34 years
-  Phase 8: 35 years and greater
-  Clearfell with seed trees
-  Low Impact Silviculture
-  Minimum Intervention
-  Natural Reserve
-  Long Term Retention
-  Other/Open land
-  Neighbouring woodland



Central Region Cruach Tarbeirt

View Stuckiedhu facing West
Grid Ref: NN 31410 04225
Date: June 2022

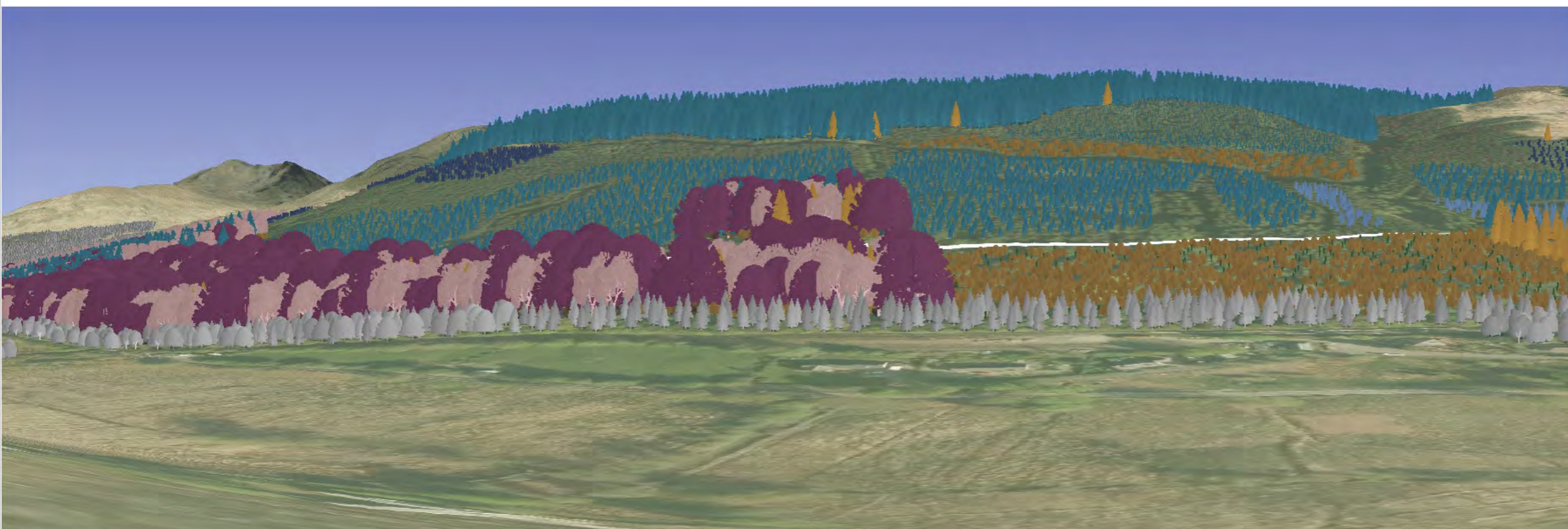
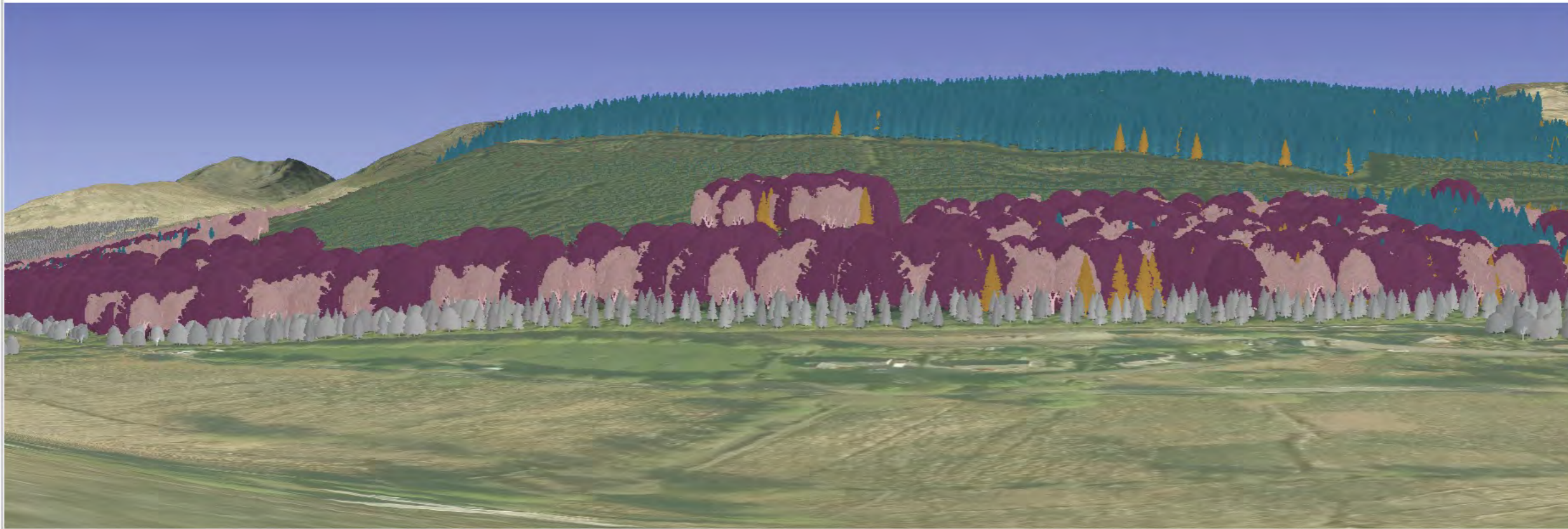
Visualisation of Future Habitat and Species

Visualisation year

Species 2022

Species 2032

Felling Phases have a rolling 5 year period and
for visualisations start on the date shown above.



-  Sitka spruce
-  Norway spruce
-  Scots pine
-  Lodgepole pine
-  Larch
-  Douglas fir
-  Mixed conifers
-  Ash
-  Oak
-  Beech
-  Birch
-  Mixed broadleaves
-  Native mixed broadleaves
-  Neighbouring woodland



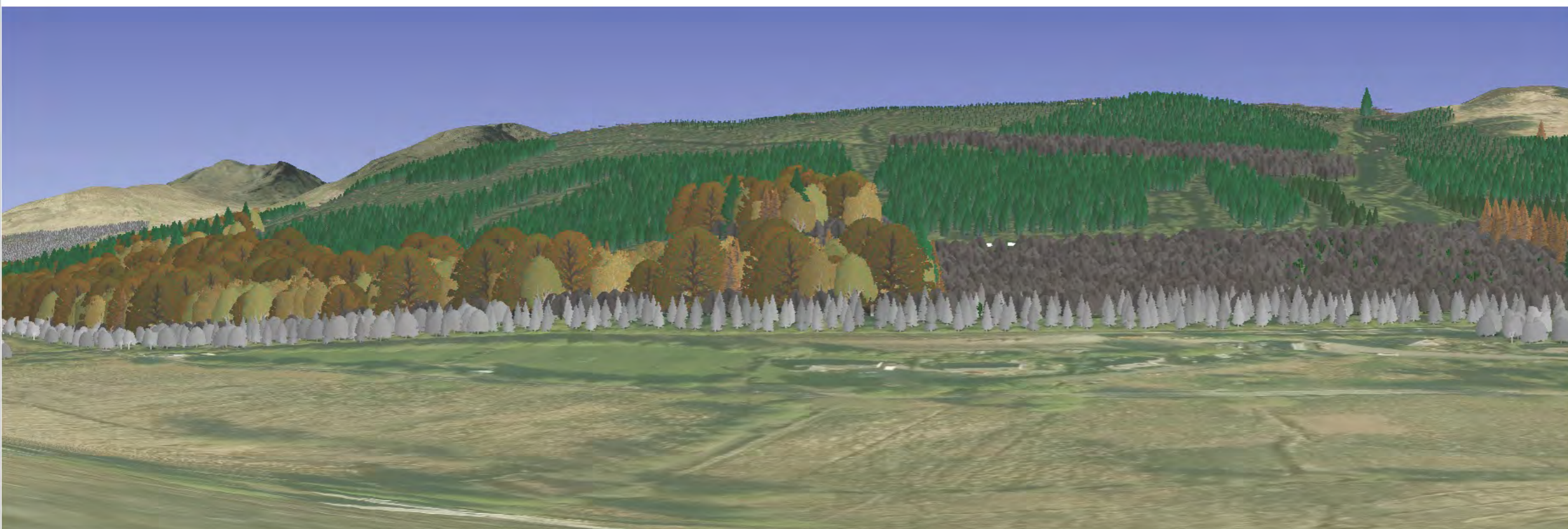
Central Region Cruach Tarbeirt

View Stuckiedhu facing West
Grid Ref: NN 31410 04225
Date: June 2022

Visualisation of Future Habitat and Species

Visualisation year
Species 2042
Autumn 2042

Felling Phases have a rolling 5 year period and
for visualisations start on the date shown above.



-  Sitka spruce
-  Norway spruce
-  Scots pine
-  Lodgepole pine
-  Larch
-  Douglas fir
-  Mixed conifers
-  Ash
-  Oak
-  Beech
-  Birch
-  Mixed broadleaves
-  Native mixed broadleaves
-  Neighbouring woodland