



Forestry and Land Scotland

Coilltearachd agus Fearann Alba

Whistlefield
Phase 1 9285m³
Phase 2 25479m³
Thinning 0m³

Baron Turner North
Phase 1 3426m³
Phase 2 0m³
Thinning 0m³

Lorries exiting Baron Turner South will re-enter the forest at Sligrachan and head north, returning to the public road at Whistlefield. Whistlefield volumes include those at Baron Turner South.

Baron Turner South
Phase 1 5347m³
Phase 2 5422m³
Thinning 0m³

Sligrachan

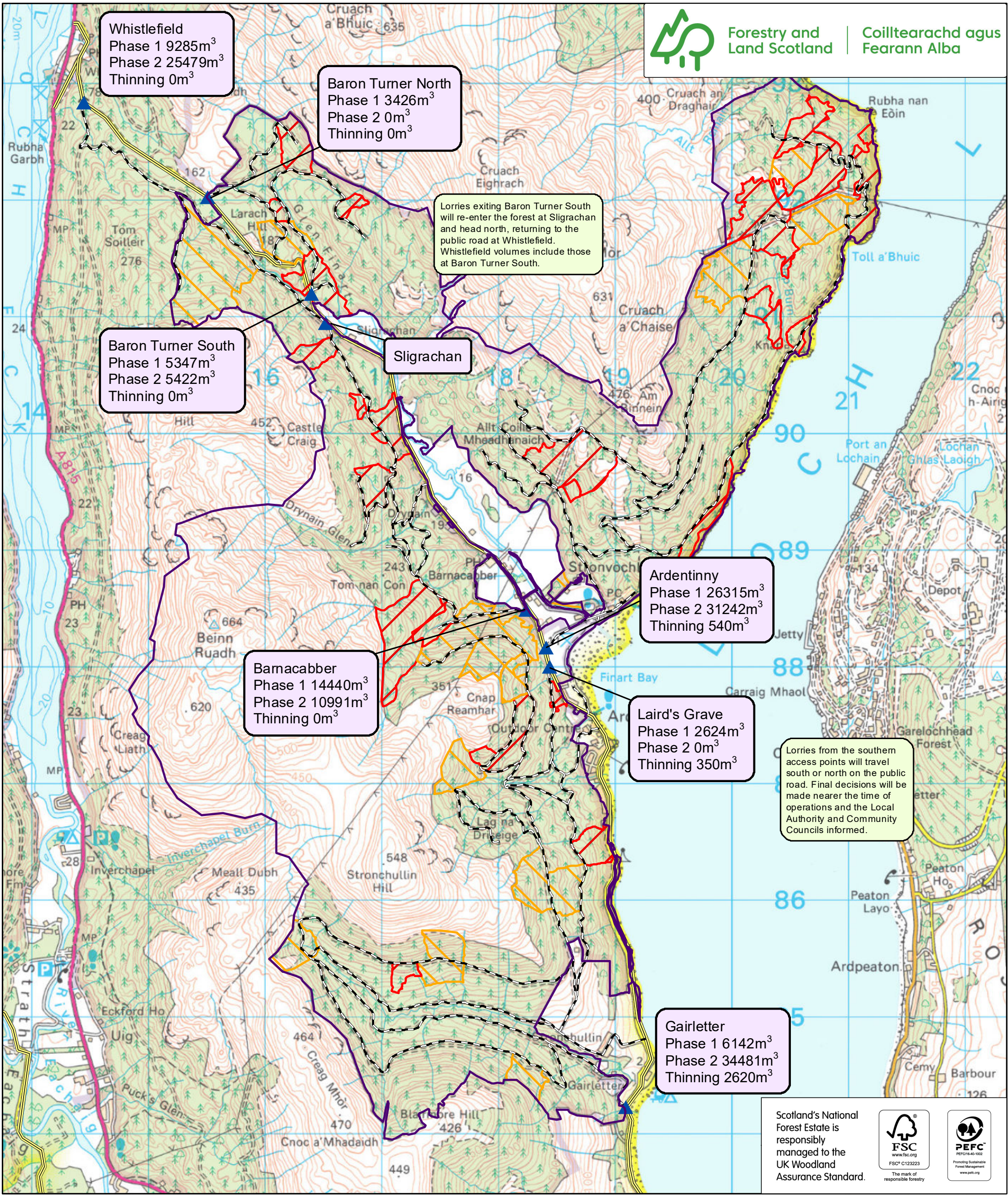
Ardentinny
Phase 1 26315m³
Phase 2 31242m³
Thinning 540m³

Barnacabber
Phase 1 14440m³
Phase 2 10991m³
Thinning 0m³

Laird's Grave
Phase 1 2624m³
Phase 2 0m³
Thinning 350m³







Lorries from the southern access points will travel south or north on the public road. Final decisions will be made nearer the time of operations and the Local Authority and Community Councils informed.

Gairletter
Phase 1 6142m³
Phase 2 34481m³
Thinning 2620m³



Glen Finart Land Management Plan M11 Timber haulage

Scale @ A3: 1:30,000
Date: 21/01/2021
Author: Stephen Murphy

-  Haulage access points with approximate timber volumes
-  Phase 1 felling (2022 - 2026)
-  Phase 2 felling (2027 - 2031)
-  Forest roads
-  Timber transport consultation route
-  Land management plan area

Scotland's National Forest Estate is responsibly managed to the UK Woodland Assurance Standard.