

Montreathmont Land Management Plan

Map 2a: Roads and Access Map

Scale: 1:25,000

Date: May 2015

Over the plan period there will be 46,596 m3 of timber for haulage.

Access NO539 537

Access NO569 549

Access NO556 543






Access NO556 530

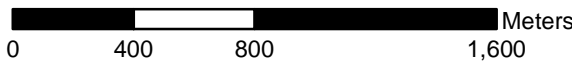
Access NO576 510

Access NO597 525

Access NO592 516

No timber transport classification

-  Timber Transport Agreed Route
-  Timber Transport Consultation Route
-  Road Segments
-  Blocks
-  Access Point



Reproduced by permission of Ordnance Survey on behalf of HMSO. © Crown copyright and database right [2014]. All rights reserved. Ordnance Survey Licence number [100021242]

Scotland's National Forest Estate is responsibly managed to the UK Woodland Assurance Standard.

