



CENTRAL REGION

Glen Finart

View 2 Laird's Grave
Grid Ref: NS184879
Date: 8th February 2021













Visualisation of forest management proposals

Visualisation year

2021


2031

Felling Phases have a rolling 5 year period and for visualisations start on the date shown above.


-  Recently felled
-  Phase 1 (1-5 years)
-  Phase 2 (6-10 years)
-  Phase 3 (11-15 years)
-  Phase 4 (16-20 years)
-  Phase 5 (21-25 years)
-  Phase 6 (26-30 years)
-  Phase 7 and beyond (>30 years)
-  Minimum intervention
-  Natural reserve
-  Long term retention
-  Other/open land



2021



2031





CENTRAL REGION

Glen Finart

View: 2 Laird's Grave
Grid Ref: NS184879
Date: 8th February 2021

Visualisation of future habitat and species

Visualisation year

2021

2031



2021



2031





CENTRAL REGION

Glen Finart

View: 2 Laird's Grave
Grid Ref: NS184879
Date: 8th February 2021

Visualisation of future habitat and species

Visualisation year

2031

2041



2031



2041





Forestry and
Land Scotland
Coilltearachd agus
Fearann Alba

CENTRAL REGION
Glen Finart

Reproduced by permission of Ordnance Survey on behalf of HMSO.
© Crown copyright and database right [2020]. All rights reserved.
Ordnance Survey Licence number [100024925]

Copyright Getmapping plc

View: 2 Laird's Grave
Grid Ref: NS184879
Date: 8th February 2021



colours representative of late spring

2021



2041



Scotland's National
Forest Estate is
responsibly
managed to the
UK Woodland
Assurance Standard.

