







Forestry and Land Scotland

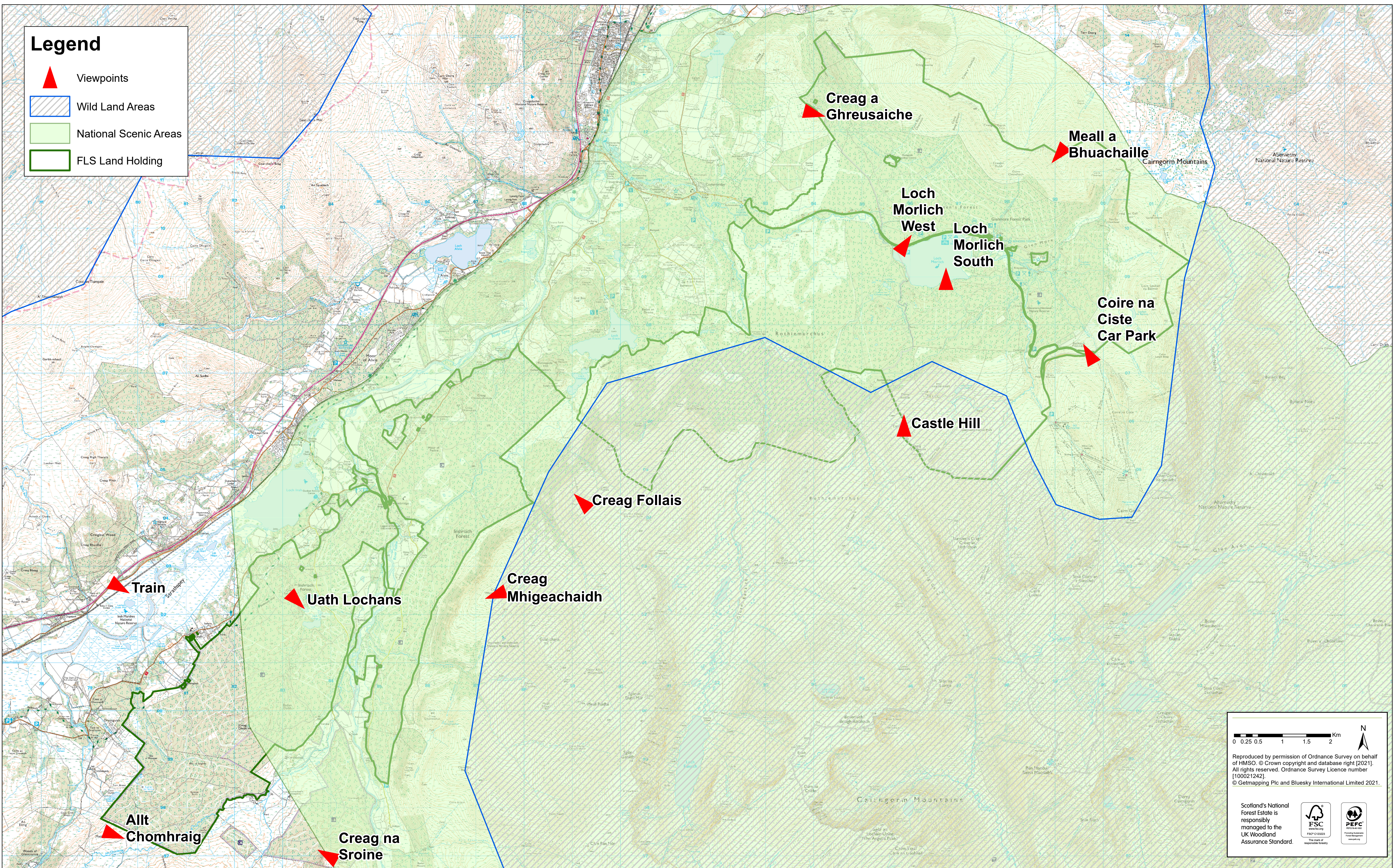
Coilltearachd agus Fearann Alba

Strathspey LMP  
Map 10- Viewpoints

| Name                    | Bearing | POINT_X  | POINT_Y  |
|-------------------------|---------|----------|----------|
| Meall a Bhuachaille     | 220     | 299078.2 | 811528.7 |
| Coire na Ciste Car Park | 330     | 299701.1 | 807404.1 |
| Creag a Ghreusaiche     | 105     | 294019.3 | 812378.9 |
| Creag Follais           | 315     | 289196.1 | 804340.2 |
| Uath Lochans            | 135     | 283294.6 | 802278.6 |
| Loch Morlich South      | 0       | 296741.8 | 808953.8 |
| Loch Morlich West       | 35      | 295898.2 | 809679.3 |
| Castle Hill             | 0       | 295872.9 | 805916.7 |
| Creag Mhigeachaidh      | 250     | 287409.7 | 802406.6 |
| Creag na Sroine         | 300     | 283925.1 | 797017.1 |
| Allt Chomhraig          | 110     | 279511.8 | 797437.7 |
| Train                   | 120     | 279630.9 | 802557.4 |

Legend

-  Viewpoints
-  Wild Land Areas
-  National Scenic Areas
-  FLS Land Holding



0 0.25 0.5 1 1.5 2 Km

Reproduced by permission of Ordnance Survey on behalf of HMSO. © Crown copyright and database right [2021]. All rights reserved. Ordnance Survey Licence number [100021242]. © Getmapping Plc and Bluesky International Limited 2021.

Scotland's National Forest Estate is responsibly managed to the UK Woodland Assurance Standard.

