





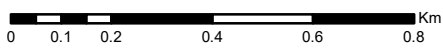
### Durris Deforestation Areas

Scale @ A3: 1:15,000

Date: April 2024

### Legend

-  Peat Restoration Areas
-  Deforestation Areas
-  Forest Roads
-  Blocks



Reproduced by permission of Ordnance Survey on behalf of HMSO. © Crown copyright and database right [2024]. All rights reserved. Ordnance Survey Licence number [100021242]. © Getmapping Plc and Bluesky International Limited 2024.

Scotland's National Forest Estate is responsibly managed to the UK Woodland Assurance Standard.

