















Strathdon LMP 2025
Map 6: Management (2 of 2)

Scale @ A3: 1:15,000
 Date: 17/11/2025

- Legend**
-  Forest Roads
 -  Strathdon
 - Felling Year**
 -  Recently Felled
 -  Phase 1 felling (2026 - 2030)
 -  Phase 2 felling (2031 - 2035)
 -  Phase 3 felling (2036 - 2040)
 -  Phase 4 felling (2041 - 2045)
 -  Phase 5 felling (2046 - 2050)
 -  Phase 6 felling (2051 - 2055)
 -  Phase 7 felling (2056 - 2060)
 -  After 2060
 -  Low Impact Silviculture
 -  Long Term Retention (Fell after Phase 3)
 -  Open



Reproduced by permission of Ordnance Survey on behalf of HMSO.
 © Crown copyright and database right [2025]. All rights reserved.
 Ordnance Survey Licence number AC0000820350.
 © Getmapping Plc and Bluesky International Limited 2025.

Declaration by FLS as an Operator.
 All timber arising from the FLS National Forests and Land represents a negligible risk under EUTR (No 995/210).

