







# Gartly Land Management Plan 2023




## Map 4: Opportunities, Constraints and Concept

Scale @ A2: 1:20,000  
Date: November 2022

### Legend

-  Summits
-  Greenmyres path
-  Overhead powerline
-  Forest Roads
-  Watercourses
-  High flood potential

### Priority Zones

-  Zone 1: Core spruce productive area
-  Zone 2: Species diversification, water quality and peatland management
-  Zone 3: Diversification with production focus

0 0.175 0.35 0.7 1.05 1.4 Km



Reproduced by permission of Ordnance Survey on behalf of HMSO. © Crown copyright and database right [2022]. All rights reserved. Ordnance Survey Licence number [100021242]. © Getmapping Plc and Bluesky International Limited 2022.

Scotland's National  
Forest Estate is  
responsibly  
managed to the  
UK Woodland  
Assurance Standard.

