













East region

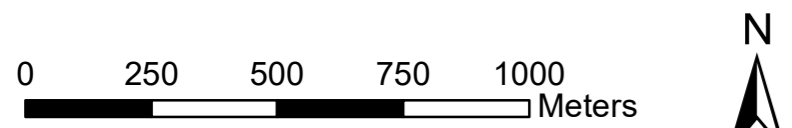
Castlehill and Balnacoul land management plan

Map 2 Key features

Scale 1:15,000 @ A2

Date August 2019

-  Watercourse
-  Overhead powerline
-  Gas pipeline
-  Water pipe
-  Core path
-  Forest road
-  Proposed A96 dualling route
-  SAC
-  SSSI
-  SPA
-  Soil - Poor nutrient status
-  Soil - Very poor nutrient status



Reproduced by permission of Ordnance Survey on behalf of HMSO. © Crown copyright and database right [2019]. All rights reserved. Ordnance Survey Licence number [100021242]. © Getmapping Plc and Bluesky International Limited 2019.

Scotland's National Forest Estate is responsibly managed to the UK Woodland Assurance Standard.

