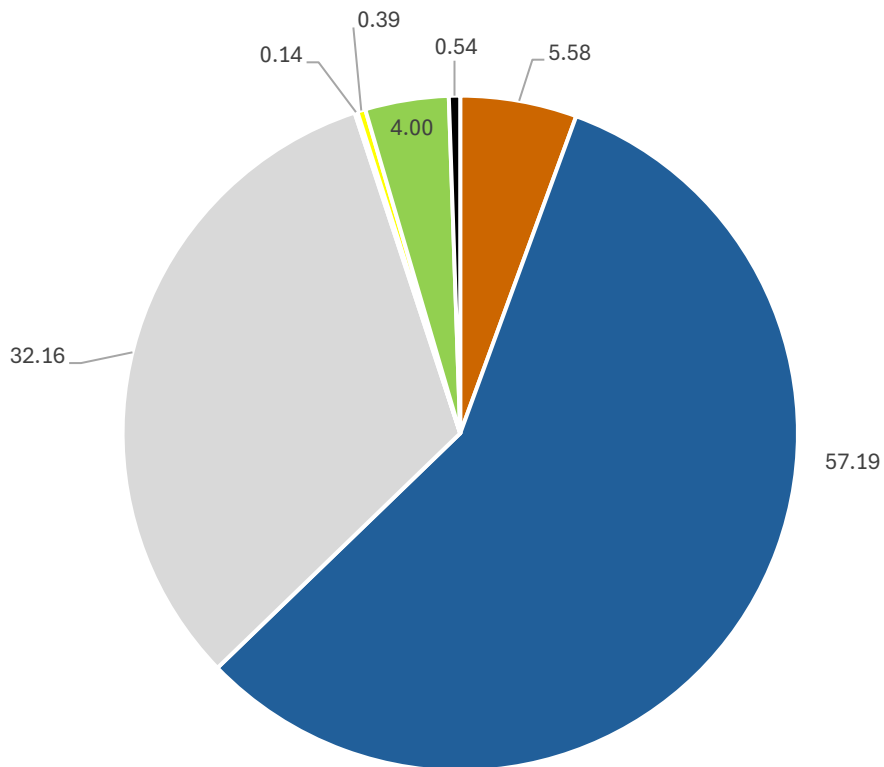




Fauldhouse-Benhar Forests LMP (032/18/03) Woodland Changes 2025- 2045

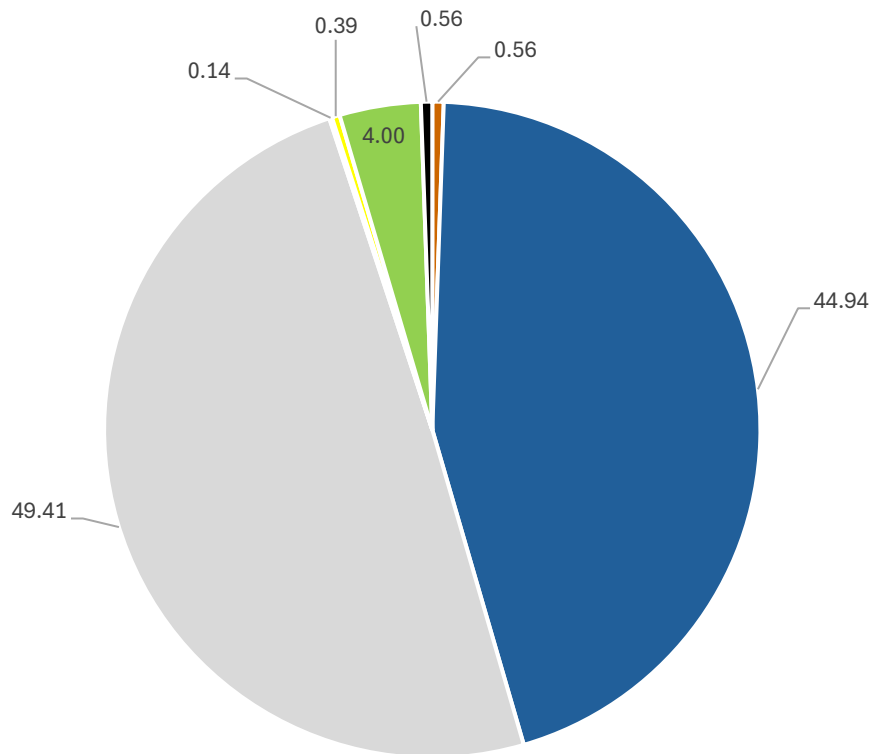
Land Use as % of LMP Area (2045) - Original LMP



- Felled
- High Forest
- Open
- Open Water
- Other Built Facility
- Renewables
- Windblow



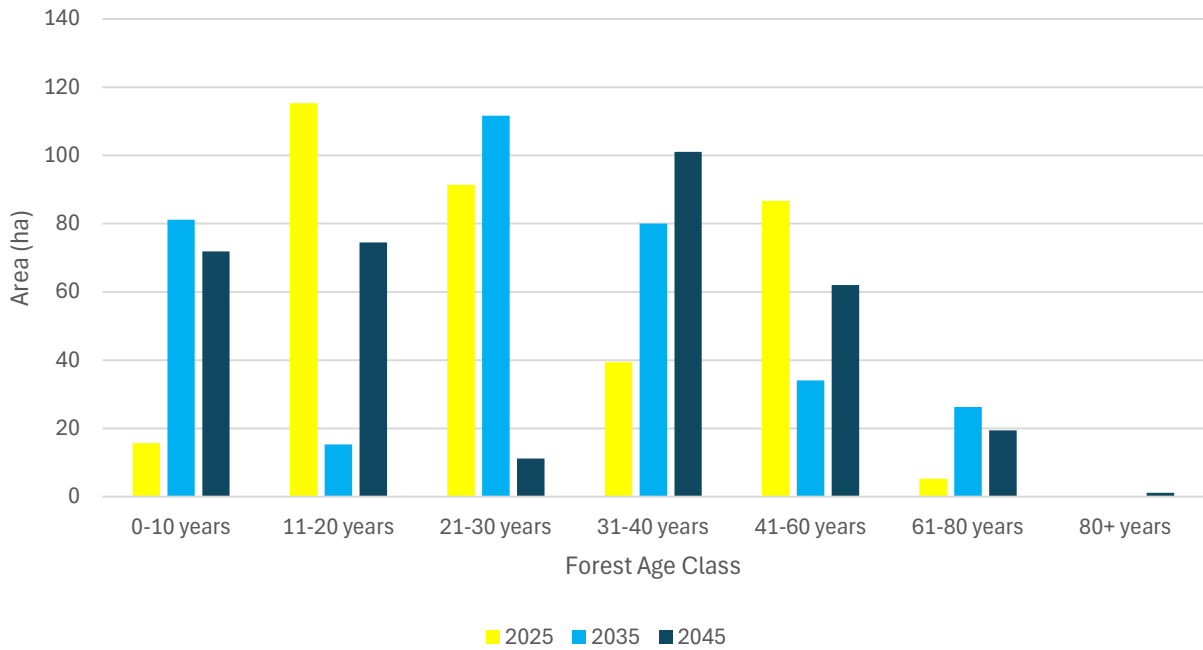
Land Use as % of LMP Area (2045) - Peat Amendment



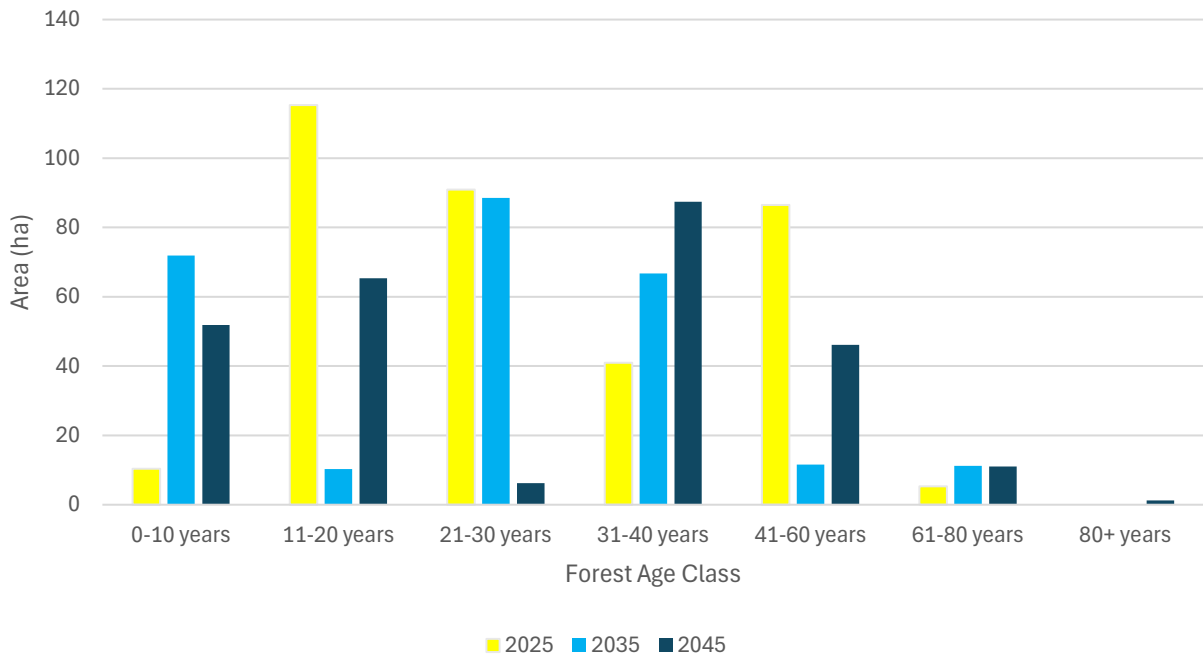
- Felled
- Open Water
- Windblow
- High Forest
- Other Built Facility
- Renewables
- Open



Age Class Distribution of Forest (Hectares) - Original LMP

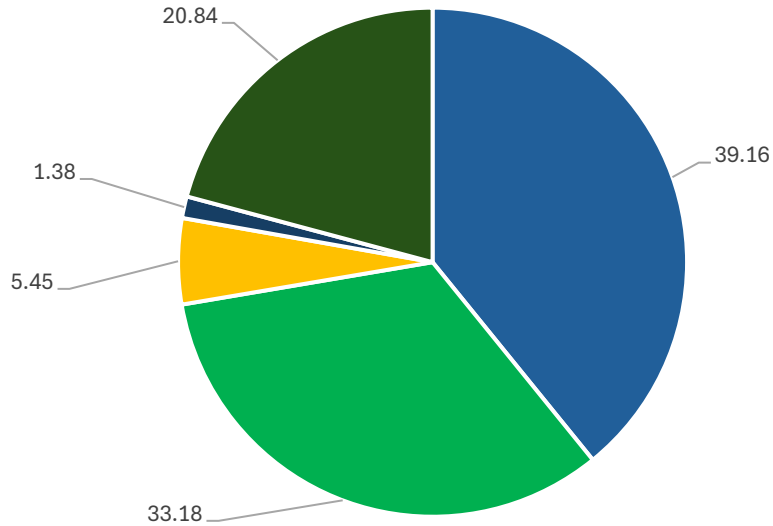


Age Class Distribution of Forest (Hectares) - Peat Amendment



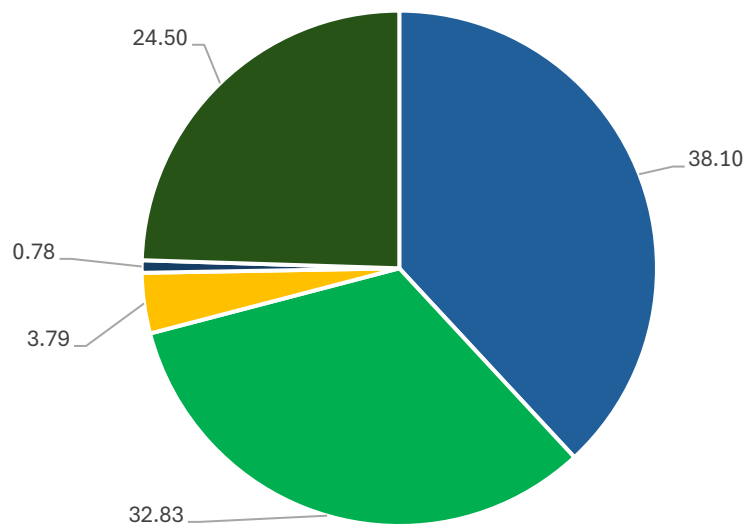


Forest Composition (%) 2045 - original LMP



■ Spruces ■ Pines ■ Larches ■ Other conifers ■ Broadleaves

Forest Composition (%) 2045 - peat amendment



■ Spruces ■ Pines ■ Larch spp. ■ Other conifers ■ Broadleaves



Forest stands managed as Minimum intervention & Long-term retention

