






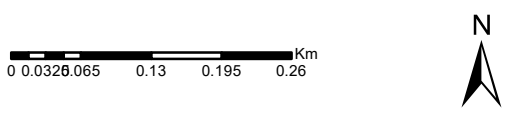
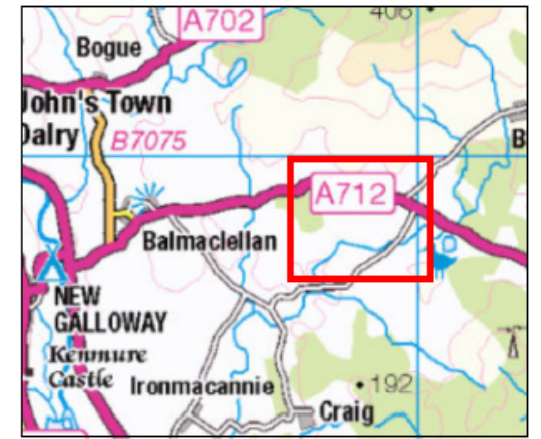


**Bartagart**  
**Map 6 - Future Habitats and Species**

Author: Carol Finch  
Scale @ A3: 1:7,000  
Date: February 2021

**Legend**

-  Watercourses
-  Access
-  Open
-  Other Broadleaves (Aspen & Sycamore)
-  Beech
-  Birch with other Native Broadleaves
-  Plan area



Reproduced by permission of Ordnance Survey on behalf of HMSO.  
© Crown copyright and database right [2021]. All rights reserved.  
Ordnance Survey Licence number [100021242].  
© Getmapping Plc and Bluesky International Limited 2021.

