

**Blairadam Forest
land management plan (2024-2034)**










































Future species & habitats

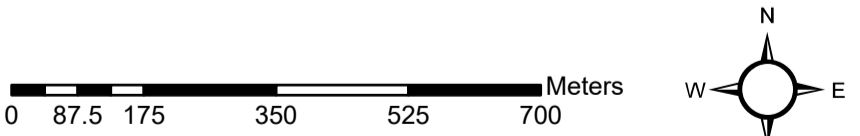
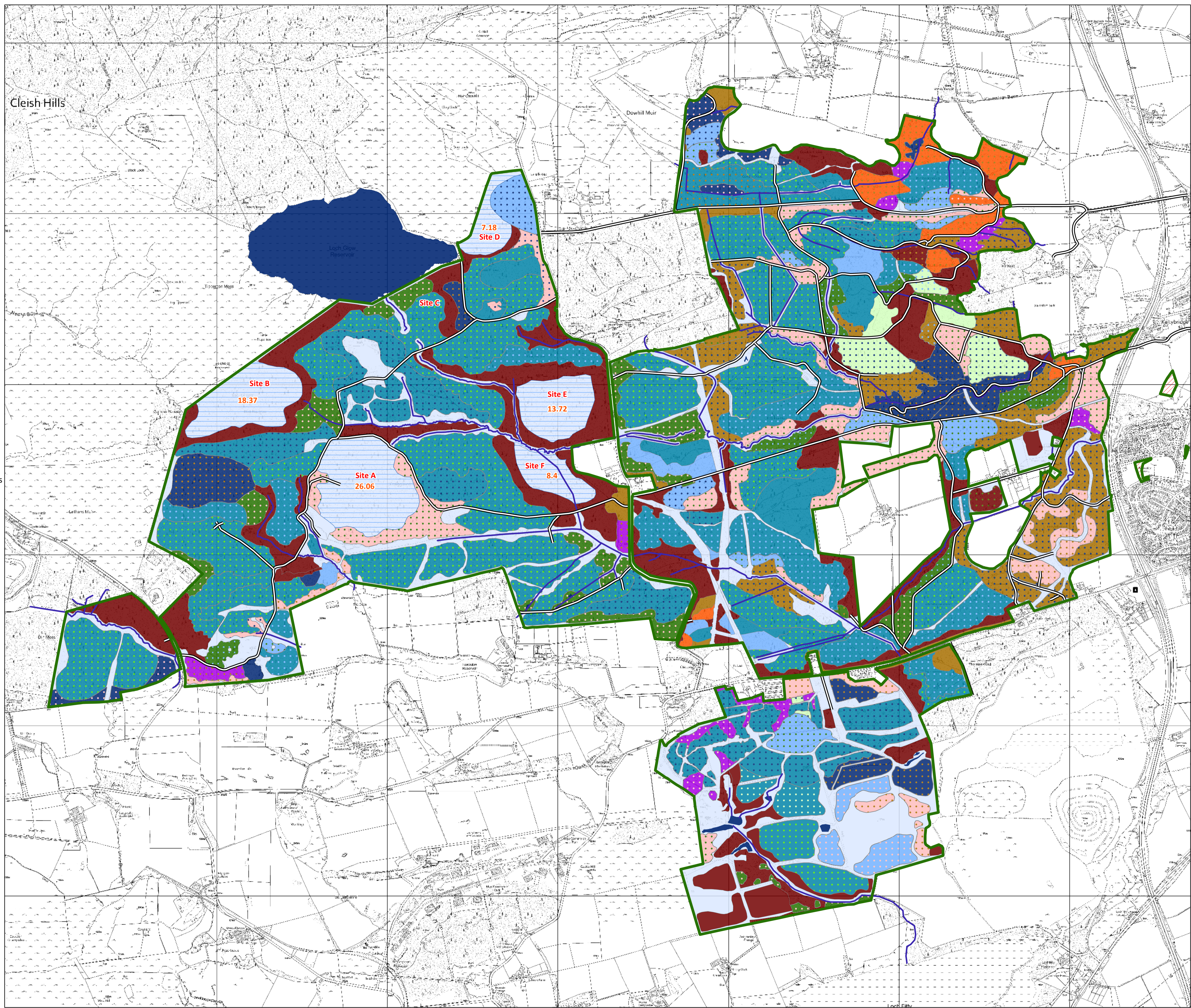
Author: Central Region Planning Team

Scale @ A1: 1:10,000

Date: 07/10/2024

Legend

-  Blairadam Plan Boundary
-  Forest roads
-  Blairadam Watercourses
-  Open Water within or bordering forest
-  Peat mire restoration **Site reference & area (hectares)**
-  Beech
-  Beech with Birch
-  Beech with any Other Broadleaves
-  Birch with any Other Broadleaves
-  Birch with Other Conifers
-  Birch with Scots Pine
-  Douglas Fir
-  Douglas Fir with Norway Spruce
-  Douglas Fir with any Other Conifers
-  Native Mixed/Other Broadleaves
-  Native Mixed Broadleaves with any Other Broadleaves
-  Native Mixed Broadleaves with Scots Pine
-  Norway Spruce
-  Norway Spruce with Birch
-  Norway Spruce with any Other Conifers
-  Norway Spruce with Scots Pine
-  Oak with Birch
-  Oak with any Other Broadleaves
-  Other/Mixed Broadleaves
-  Other Broadleaves with Norway Spruce; RC, NS, O
-  Other Broadleaves with any Other Conifers
-  Other Broadleaves with Scots Pine
-  Other/Mixed Conifers
-  Other Conifers with Birch
-  Other Conifers with any Other Broadleaves
-  Scots Pine with Birch
-  Scots Pine with Norway Spruce
-  Scots Pine with any Other Broadleaves
-  Sitka Spruce
-  Sitka Spruce with Douglas Fir
-  Sitka Spruce with Lodgepole Pine
-  Sitka Spruce with Norway Spruce
-  Sitka Spruce with any Other Broadleaves
-  Sitka Spruce with any Other Conifers
-  Open
-  No Species



Reproduced by permission of Ordnance Survey on behalf of HMSO.
© Crown copyright and database right [2024]. All rights reserved.
Ordnance Survey Licence number [100021242].
© Getmapping Plc and Bluesky International Limited 2024.

Scotland's National
Forest Estate is
responsibly
managed to the
UK Woodland
Assurance Standard.



**Blairadam Forest
land management plan (2024-2034)**

Ten year future species & habitats

Author: Central Region Planning Team

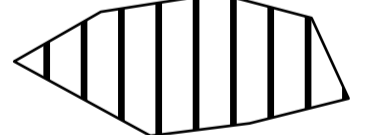
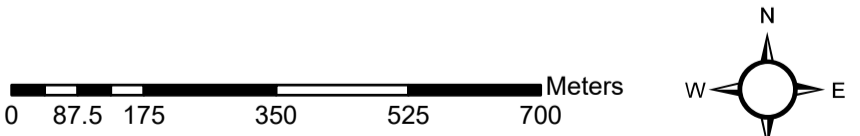
Scale @ A1: 1:10,000

Date: 07/10/2024

- Legend**
-  Blairadam Plan Boundary
 -  Forest roads
 -  Beech with any Other Broadleaves
 -  Birch with any Other Broadleaves
 -  Birch with Other Conifers
 -  Birch with Scots Pine
 -  Douglas Fir
 -  Douglas Fir with Norway Spruce
 -  Douglas Fir with any Other Conifers
 -  Native Mixed/Other Broadleaves
 -  Native Mixed Broadleaves with any Other Broadleaves
 -  Norway Spruce
 -  Norway Spruce with any Other Conifers
 -  Norway Spruce with Scots Pine
 -  Oak with Birch
 -  Oak with any Other Broadleaves
 -  Other/Mixed Broadleaves
 -  Other Broadleaves with Norway Spruce; RC, NS, O
 -  Other Broadleaves with any Other Conifers
 -  Other Conifers with Birch
 -  Other Conifers with any Other Broadleaves
 -  Scots Pine with Birch
 -  Scots Pine with Norway Spruce
 -  Sitka Spruce
 -  Sitka Spruce with Lodgepole Pine
 -  Sitka Spruce with Norway Spruce
 -  Sitka Spruce with any Other Broadleaves
 -  Sitka Spruce with any Other Conifers
 -  Open
 -  No Species

06000 Coupe number
14.04 Area (hectares)

Ten year LISS
restock coupes.

Reproduced by permission of Ordnance Survey on behalf of HMSO.
© Crown copyright and database right [2024]. All rights reserved.
Ordnance Survey Licence number [100021242].
© Getmapping Plc and Bluesky International Limited 2024.

