



Forestry and  
Land Scotland  
Coilltearachd agus  
Fearann Alba

# Fort Augustus Land Management Plan (2024 - 2034)

## APPENDIX 10 - VISUALISATIONS

© Crown copyright and database right [2024]. All rights reserved. Ordnance Survey Licence number [AC0000820350]

Copyright Getmapping plc

### North Region Fort Augustus LMP

View Aberchalder Bridge (A82)  
Grid Ref: NH 3391 0360  
Date: 6/9/24

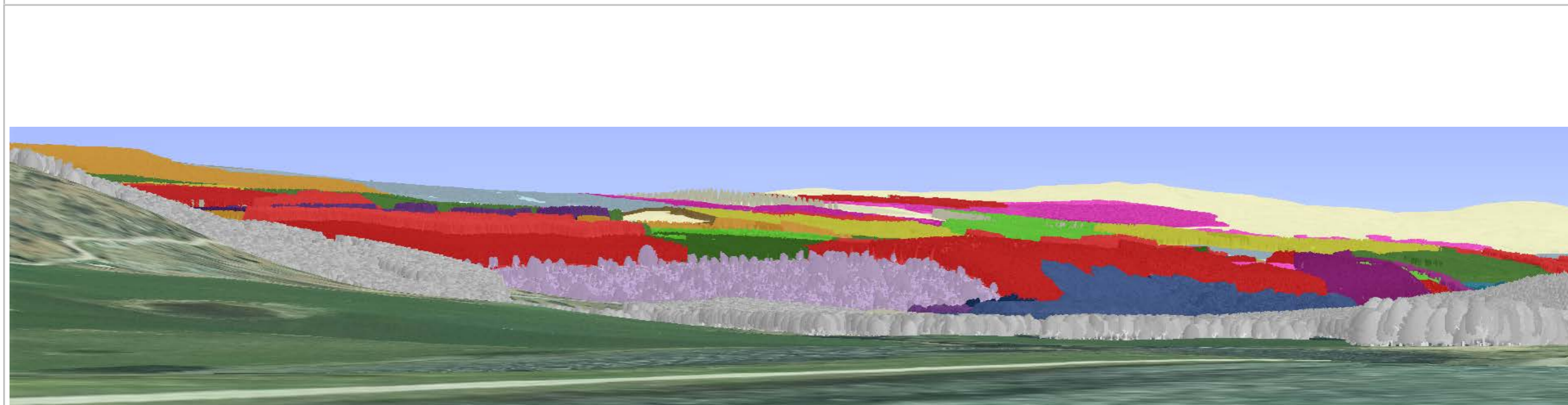
### Visualisation of Felling proposals

Visualisation year

**Photograph: August 2024**

**Felling Phases @ 2024**

Felling Phases have a rolling 5 year period and for visualisations start on the date shown above.



-  Felled or fell year requires review
-  Phase 1: < 5 years
-  Phase 2: between 5 and 9 years
-  Phase 3: between 10 and 14 years
-  Phase 4: between 15 and 19 years
-  Phase 5: between 20 and 24 years
-  Phase 6: between 25 and 29 years
-  Phase 7: between 30 and 34 years
-  Phase 8: 35 years and greater
-  Clearfell with seed trees
-  Low Impact Silviculture
-  Minimum Intervention
-  Natural Reserve
-  Long Term Retention
-  Other/Open land
-  Neighbouring woodland

Scotland's national  
forests and land  
are responsibly  
managed to the  
UK Woodland  
Assurance Standard.







### North Region Fort Augustus LMP

View Aberchalder Bridge (A82)  
Grid Ref: NH 3391 0360  
Date: 6/9/24

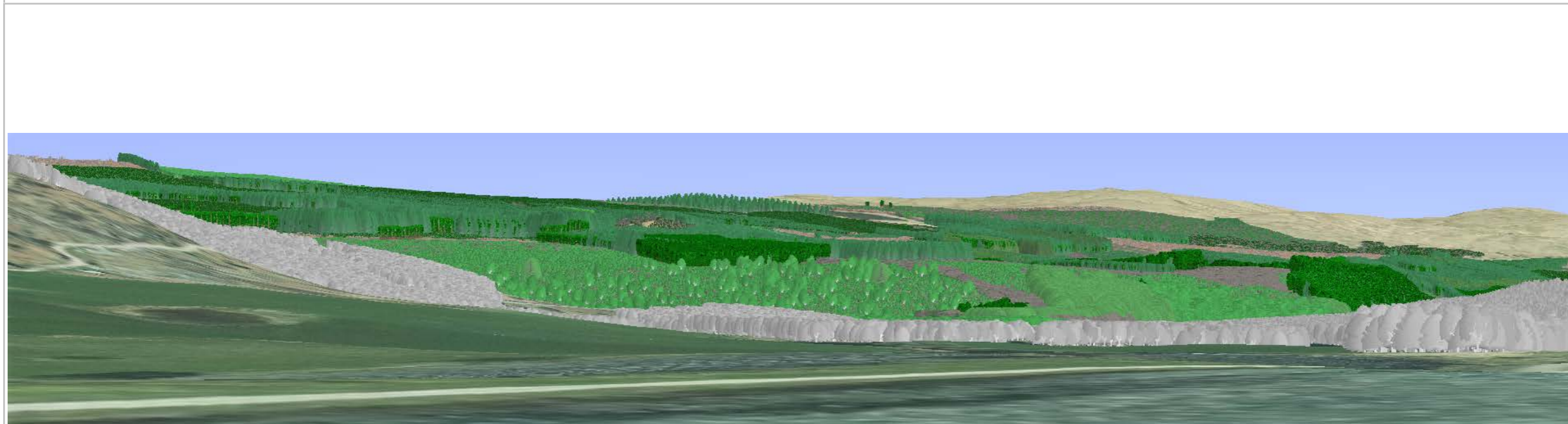
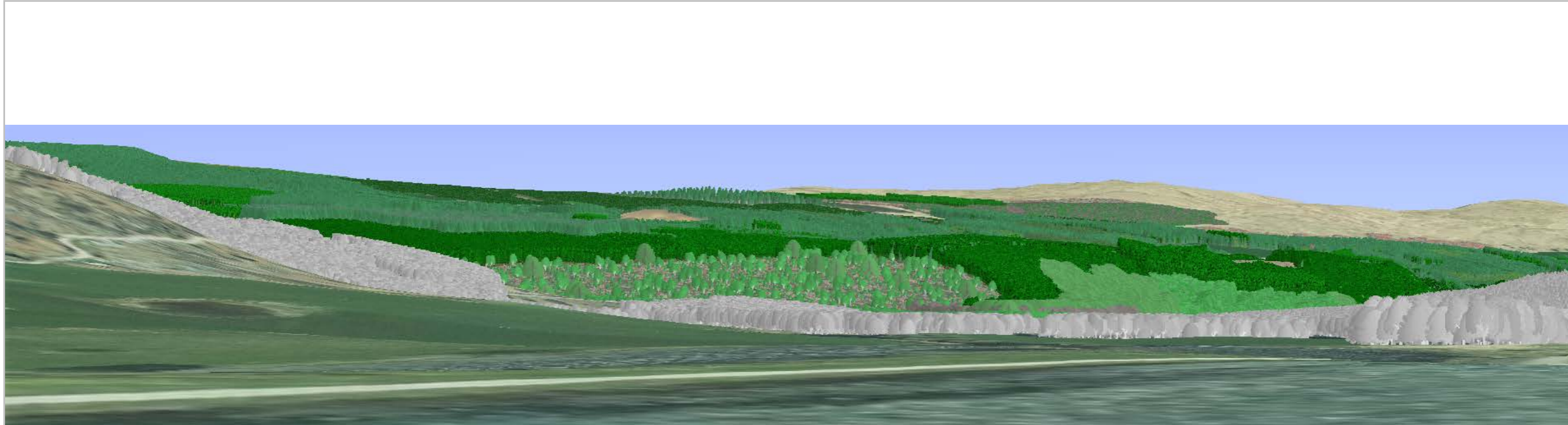
#### Visualisation of Future Habitat and Species

Visualisation year

**Species @ 2024**

**Species @ 2034**

Felling Phases have a rolling 5 year period and for visualisations start on the date shown above.



-  Sitka spruce
-  Norway spruce
-  Scots pine
-  Lodgepole pine
-  Larch
-  Douglas fir
-  Mixed conifers
-  Ash
-  Oak
-  Beech
-  Birch
-  Mixed broadleaves
-  Native mixed broadleaves
-  Neighbouring woodland





Forestry and  
Land Scotland  
Coilltearachd agus  
Fearann Alba

# Fort Augustus Land Management Plan (2024 - 2034)

## APPENDIX 10 - VISUALISATIONS

© Crown copyright and database right [2024]. All rights reserved. Ordnance Survey Licence number [AC0000820350]

Copyright Getmapping plc

### North Region Fort Augustus LMP

View Aberchalder Bridge (A82)  
Grid Ref: NH 3391 0360  
Date: 6/9/24

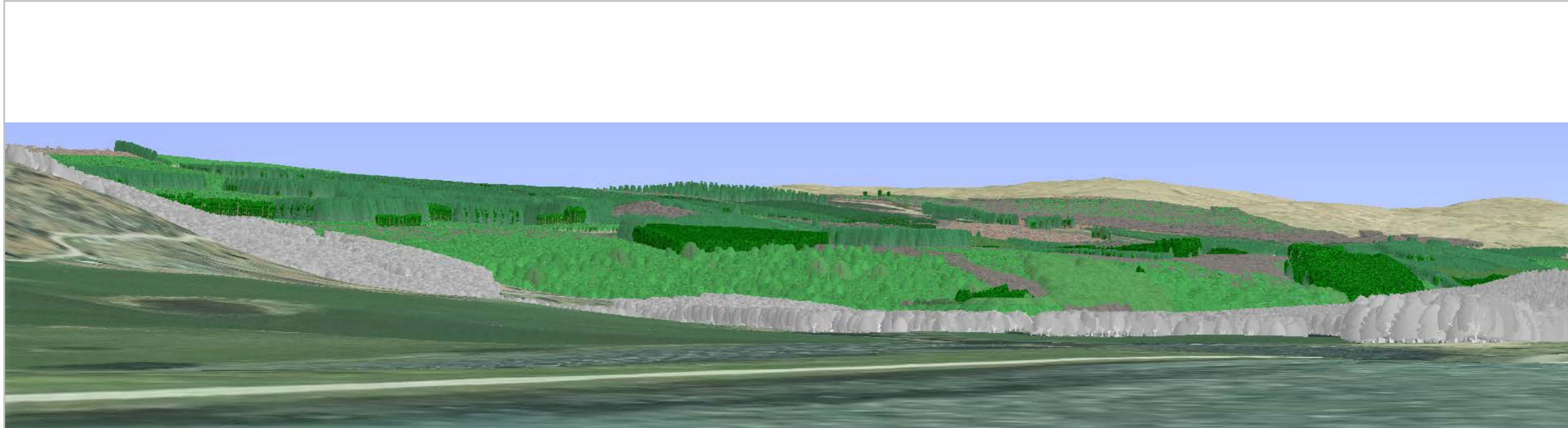
### Visualisation of Future Habitat and Species

Visualisation year

**Species @ 2044**

**Autumn 2044**

Felling Phases have a rolling 5 year period and for visualisations start on the date shown above.



-  Sitka spruce
-  Norway spruce
-  Scots pine
-  Lodgepole pine
-  Larch
-  Douglas fir
-  Mixed conifers
-  Ash
-  Oak
-  Beech
-  Birch
-  Mixed broadleaves
-  Native mixed broadleaves
-  Neighbouring woodland

Scotland's national  
forests and land  
are responsibly  
managed to the  
UK Woodland  
Assurance Standard.







Forestry and  
Land Scotland  
Coilltearachd agus  
Fearann Alba

# Fort Augustus Land Management Plan (2024 - 2034)

## APPENDIX 10 - VISUALISATIONS

© Crown copyright and database right [2024]. All rights reserved. Ordnance Survey Licence number [AC0000820350]

Copyright Getmapping plc

### North Region Fort Augustus LMP

View Fort Augustus (A82)  
Grid Ref: NH 3645 0867  
Date: 6/9/24

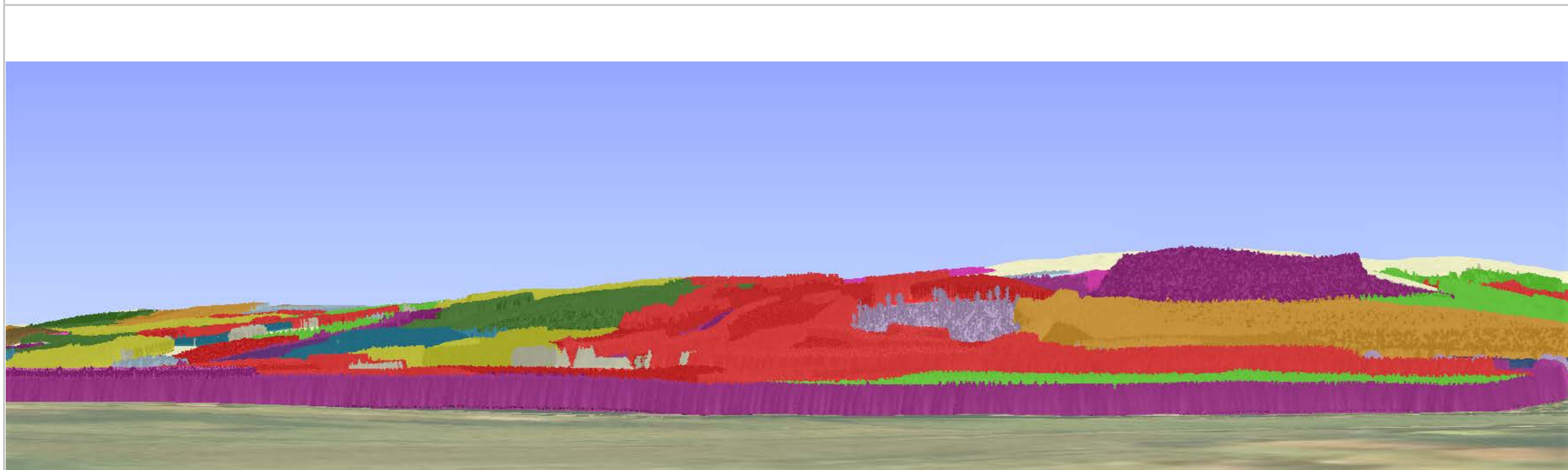
### Visualisation of Felling proposals

Visualisation year

**Photograph: August 2024**

**Felling Phases @ 2024**

Felling Phases have a rolling 5 year period and for visualisations start on the date shown above.



-  Felled or fell year requires review
-  Phase 1: < 5 years
-  Phase 2: between 5 and 9 years
-  Phase 3: between 10 and 14 years
-  Phase 4: between 15 and 19 years
-  Phase 5: between 20 and 24 years
-  Phase 6: between 25 and 29 years
-  Phase 7: between 30 and 34 years
-  Phase 8: 35 years and greater
-  Clearfell with seed trees
-  Low Impact Silviculture
-  Minimum Intervention
-  Natural Reserve
-  Long Term Retention
-  Other/Open land
-  Neighbouring woodland

Scotland's national  
forests and land  
are responsibly  
managed to the  
UK Woodland  
Assurance Standard.







### North Region Fort Augustus LMP

View Fort Augustus (A82)  
Grid Ref: NH 3645 0867  
Date: 6/9/24


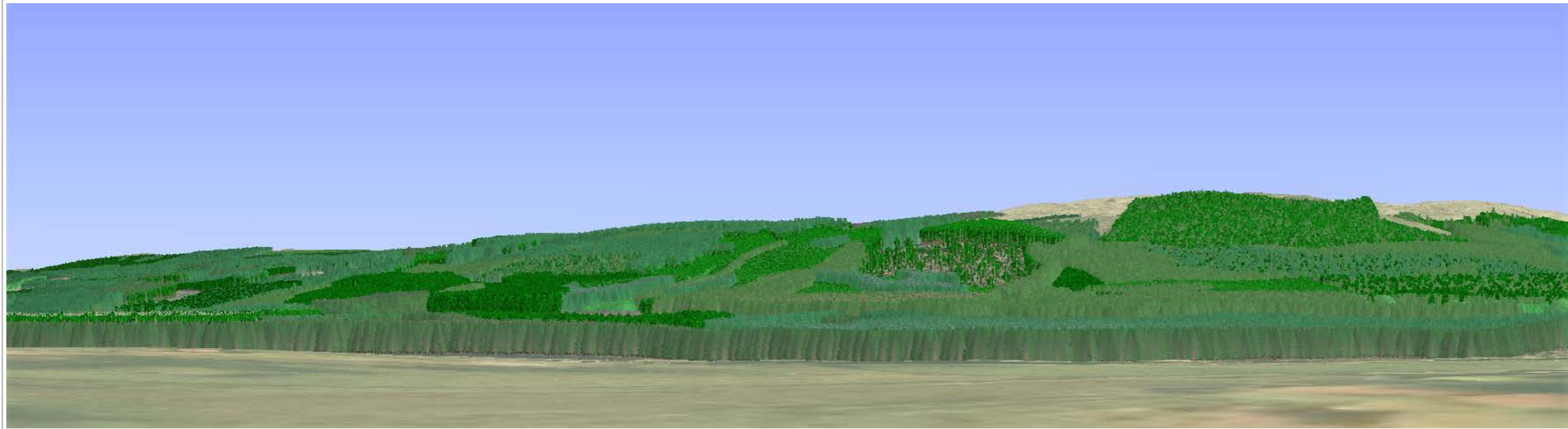
#### Visualisation of Future Habitat and Species

Visualisation year

**Species @ 2024**

**Species @ 2034**

Felling Phases have a rolling 5 year period and for visualisations start on the date shown above.



-  Sitka spruce
-  Norway spruce
-  Scots pine
-  Lodgepole pine
-  Larch
-  Douglas fir
-  Mixed conifers
-  Ash
-  Oak
-  Beech
-  Birch
-  Mixed broadleaves
-  Native mixed broadleaves
-  Neighbouring woodland





Forestry and  
Land Scotland  
Coilltearachd agus  
Fearann Alba

# Fort Augustus Land Management Plan (2024 - 2034)

## APPENDIX 10 - VISUALISATIONS

© Crown copyright and database right [2024]. All rights reserved. Ordnance Survey Licence number [AC0000820350]

Copyright Getmapping plc

### North Region Fort Augustus LMP

View Fort Augustus (A82)  
Grid Ref: NH 3645 0867  
Date: 6/9/24

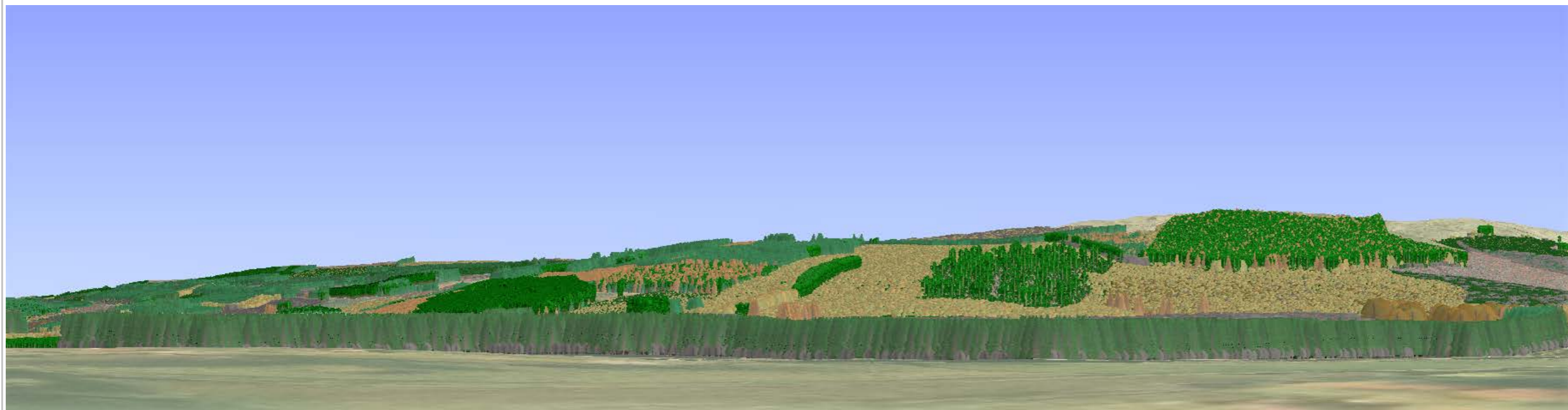
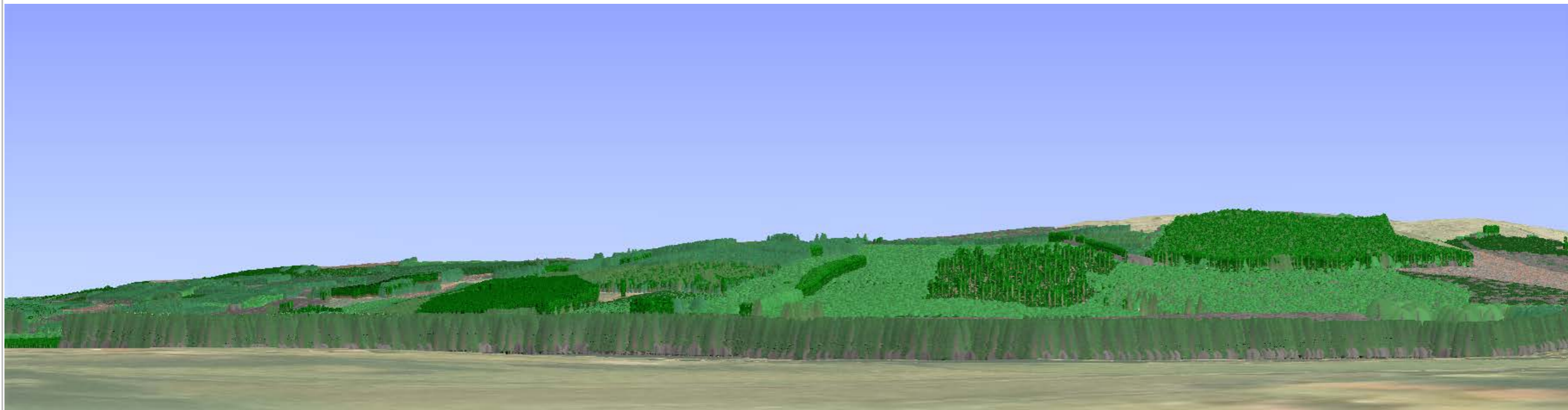
### Visualisation of Future Habitat and Species

Visualisation year

**Species @ 2044**

**Autumn 2044**

Felling Phases have a rolling 5 year period and for visualisations start on the date shown above.



-  Sitka spruce
-  Norway spruce
-  Scots pine
-  Lodgepole pine
-  Larch
-  Douglas fir
-  Mixed conifers
-  Ash
-  Oak
-  Beech
-  Birch
-  Mixed broadleaves
-  Native mixed broadleaves
-  Neighbouring woodland

Scotland's national  
forests and land  
are responsibly  
managed to the  
UK Woodland  
Assurance Standard.







Forestry and  
Land Scotland  
Coilltearachd agus  
Fearann Alba

# Fort Augustus Land Management Plan (2024 - 2034)

## APPENDIX 10 - VISUALISATIONS

© Crown copyright and database right [2024]. All rights reserved. Ordnance Survey Licence number [AC0000820350]

Copyright Getmapping plc

### North Region Fort Augustus LMP

View Auchterawe (Torr Dhuin)  
Grid Ref: NH 3481 0762  
Date: 6/9/24


### Visualisation of Felling proposals

Visualisation year

**Photograph: August 2024**

**Felling Phases @ 2024**

Felling Phases have a rolling 5 year period and for visualisations start on the date shown above.



- Felled or fell year requires review
- Phase 1: < 5 years
- Phase 2: between 5 and 9 years
- Phase 3: between 10 and 14 years
- Phase 4: between 15 and 19 years
- Phase 5: between 20 and 24 years
- Phase 6: between 25 and 29 years
- Phase 7: between 30 and 34 years
- Phase 8: 35 years and greater
- Clearfell with seed trees
- Low Impact Silviculture
- Minimum Intervention
- Natural Reserve
- Long Term Retention
- Other/Open land
- Neighbouring woodland

Scotland's national  
forests and land  
are responsibly  
managed to the  
UK Woodland  
Assurance Standard.







### North Region Fort Augustus LMP

View Auchterawe (Torr Dhuin)  
Grid Ref: NH 3481 0762  
Date: 6/9/24



### Visualisation of Future Habitat and Species

Visualisation year

**Species @ 2024**

**Species @ 2034**

Felling Phases have a rolling 5 year period and for visualisations start on the date shown above.



-  Sitka spruce
-  Norway spruce
-  Scots pine
-  Lodgepole pine
-  Larch
-  Douglas fir
-  Mixed conifers
-  Ash
-  Oak
-  Beech
-  Birch
-  Mixed broadleaves
-  Native mixed broadleaves
-  Neighbouring woodland





Forestry and  
Land Scotland  
Coilltearachd agus  
Fearann Alba

# Fort Augustus Land Management Plan (2024 - 2034)

## APPENDIX 10 - VISUALISATIONS

© Crown copyright and database right [2024]. All rights reserved. Ordnance Survey Licence number [AC0000820350]

Copyright Getmapping plc

### North Region Fort Augustus LMP

View Auchterawe (Torr Dhuin)  
Grid Ref: NH 3481 0762  
Date: 6/9/24

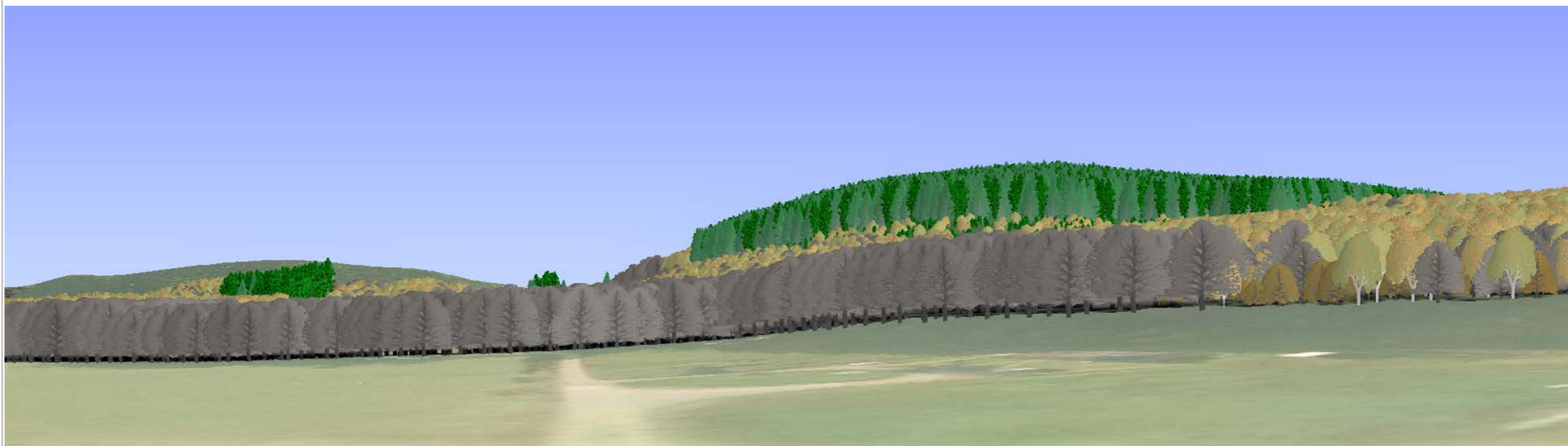
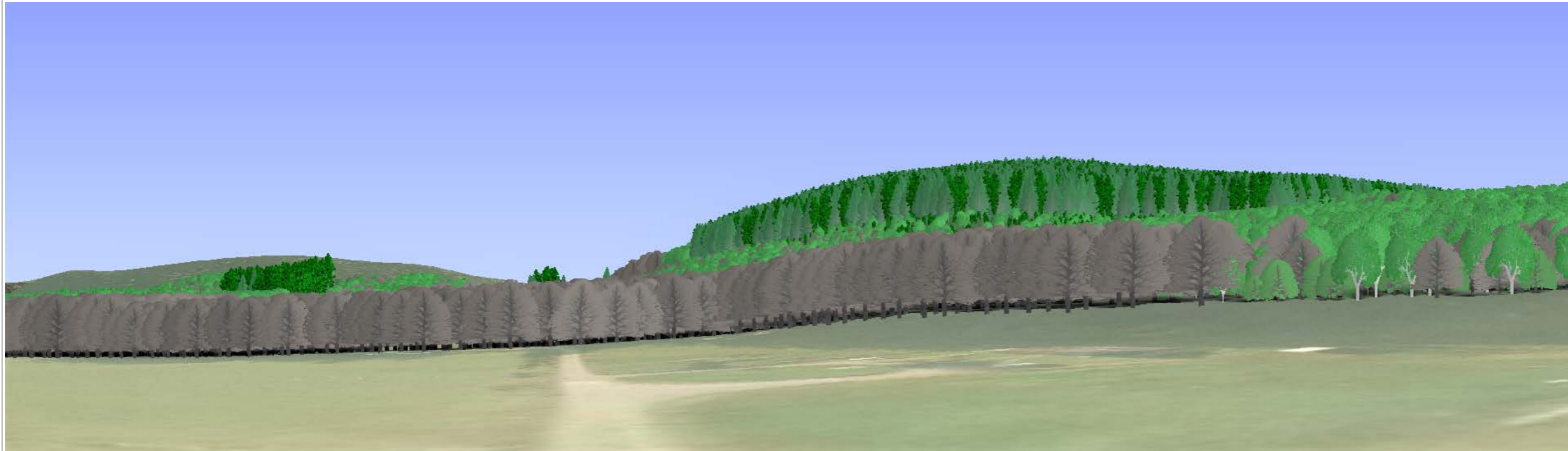
### Visualisation of Future Habitat and Species

Visualisation year

**Species @ 2044**

**Autumn 2044**

Felling Phases have a rolling 5 year period and for visualisations start on the date shown above.



-  Sitka spruce
-  Norway spruce
-  Scots pine
-  Lodgepole pine
-  Larch
-  Douglas fir
-  Mixed conifers
-  Ash
-  Oak
-  Beech
-  Birch
-  Mixed broadleaves
-  Native mixed broadleaves
-  Neighbouring woodland

Scotland's national  
forests and land  
are responsibly  
managed to the  
UK Woodland  
Assurance Standard.







Forestry and  
Land Scotland  
Coilltearachd agus  
Fearann Alba

# Fort Augustus Land Management Plan (2024 - 2034)

## APPENDIX 10 - VISUALISATIONS

© Crown copyright and database right [2024]. All rights reserved. Ordnance Survey Licence number [AC0000820350]

Copyright Getmapping plc

### North Region Fort Augustus LMP

View Riverside Park  
Grid Ref: NH 4150 1706  
Date: 6/9/24


### Visualisation of Felling proposals

Visualisation year

**Photograph: August 2024**

**Felling Phases @ 2024**

Felling Phases have a rolling 5 year period and for visualisations start on the date shown above.



-  Felled or fell year requires review
-  Phase 1: < 5 years
-  Phase 2: between 5 and 9 years
-  Phase 3: between 10 and 14 years
-  Phase 4: between 15 and 19 years
-  Phase 5: between 20 and 24 years
-  Phase 6: between 25 and 29 years
-  Phase 7: between 30 and 34 years
-  Phase 8: 35 years and greater
-  Clearfell with seed trees
-  Low Impact Silviculture
-  Minimum Intervention
-  Natural Reserve
-  Long Term Retention
-  Other/Open land
-  Neighbouring woodland

Scotland's national  
forests and land  
are responsibly  
managed to the  
UK Woodland  
Assurance Standard.







Forestry and  
Land Scotland  
Coilltearachd agus  
Fearann Alba

# Fort Augustus Land Management Plan (2024 - 2034)

## APPENDIX 10 - VISUALISATIONS

© Crown copyright and database right [2024]. All rights reserved. Ordnance Survey Licence number [AC0000820350]

Copyright Getmapping plc

### North Region Fort Augustus LMP

View Riverside Park  
Grid Ref: NH 4150 1706  
Date: 6/9/24



### Visualisation of Future Habitat and Species

Visualisation year

**Species @ 2024**

**Species @ 2034**

Felling Phases have a rolling 5 year period and for visualisations start on the date shown above.



-  Sitka spruce
-  Norway spruce
-  Scots pine
-  Lodgepole pine
-  Larch
-  Douglas fir
-  Mixed conifers
-  Ash
-  Oak
-  Beech
-  Birch
-  Mixed broadleaves
-  Native mixed broadleaves
-  Neighbouring woodland

Scotland's national  
forests and land  
are responsibly  
managed to the  
UK Woodland  
Assurance Standard.







Forestry and  
Land Scotland  
Coilltearachd agus  
Fearann Alba

# Fort Augustus Land Management Plan (2024 - 2034)

## APPENDIX 10 - VISUALISATIONS

© Crown copyright and database right [2024]. All rights reserved. Ordnance Survey Licence number [AC0000820350]

Copyright Getmapping plc

### North Region Fort Augustus LMP

View Riverside Park  
Grid Ref: NH 4150 1706  
Date: 6/9/24



### Visualisation of Future Habitat and Species

Visualisation year

**Species @ 2044**

**Autumn 2044**

Felling Phases have a rolling 5 year period and for visualisations start on the date shown above.



-  Sitka spruce
-  Norway spruce
-  Scots pine
-  Lodgepole pine
-  Larch
-  Douglas fir
-  Mixed conifers
-  Ash
-  Oak
-  Beech
-  Birch
-  Mixed broadleaves
-  Native mixed broadleaves
-  Neighbouring woodland

Scotland's national  
forests and land  
are responsibly  
managed to the  
UK Woodland  
Assurance Standard.







Forestry and  
Land Scotland  
Coilltearachd agus  
Fearann Alba

# Fort Augustus Land Management Plan (2024 - 2034)

## APPENDIX 10 - VISUALISATIONS

© Crown copyright and database right [2024]. All rights reserved. Ordnance Survey Licence number [AC0000820350]

Copyright Getmapping plc

### North Region Fort Augustus LMP

View Redburn (Inverwick view)  
Grid Ref: NH 2553 1169  
Date: 6/9/24

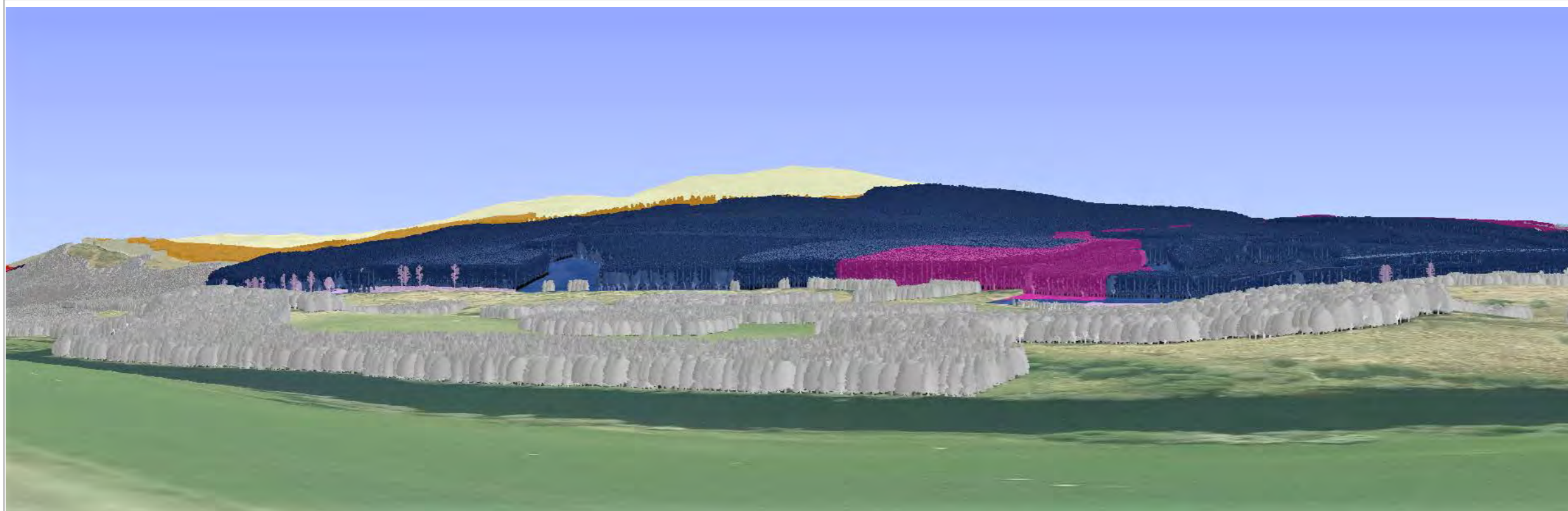
### Visualisation of Felling proposals

Visualisation year

**Photograph: August 2024**

**Felling Phases @ 2024**

Felling Phases have a rolling 5 year period and for visualisations start on the date shown above.



-  Felled or fell year requires review
-  Phase 1: < 5 years
-  Phase 2: between 5 and 9 years
-  Phase 3: between 10 and 14 years
-  Phase 4: between 15 and 19 years
-  Phase 5: between 20 and 24 years
-  Phase 6: between 25 and 29 years
-  Phase 7: between 30 and 34 years
-  Phase 8: 35 years and greater
-  Clearfell with seed trees
-  Low Impact Silviculture
-  Minimum Intervention
-  Natural Reserve
-  Long Term Retention
-  Other/Open land
-  Neighbouring woodland

Scotland's national  
forests and land  
are responsibly  
managed to the  
UK Woodland  
Assurance Standard.







Forestry and  
Land Scotland  
Coilltearachd agus  
Fearann Alba

# Fort Augustus Land Management Plan (2024 - 2034)

## APPENDIX 10 - VISUALISATIONS

© Crown copyright and database right [2024]. All rights reserved. Ordnance Survey Licence number [AC0000820350]

Copyright Getmapping plc

### North Region Fort Augustus LMP

View Redburn (Inverwick view)  
Grid Ref: NH 2553 1169  
Date: 6/9/2424

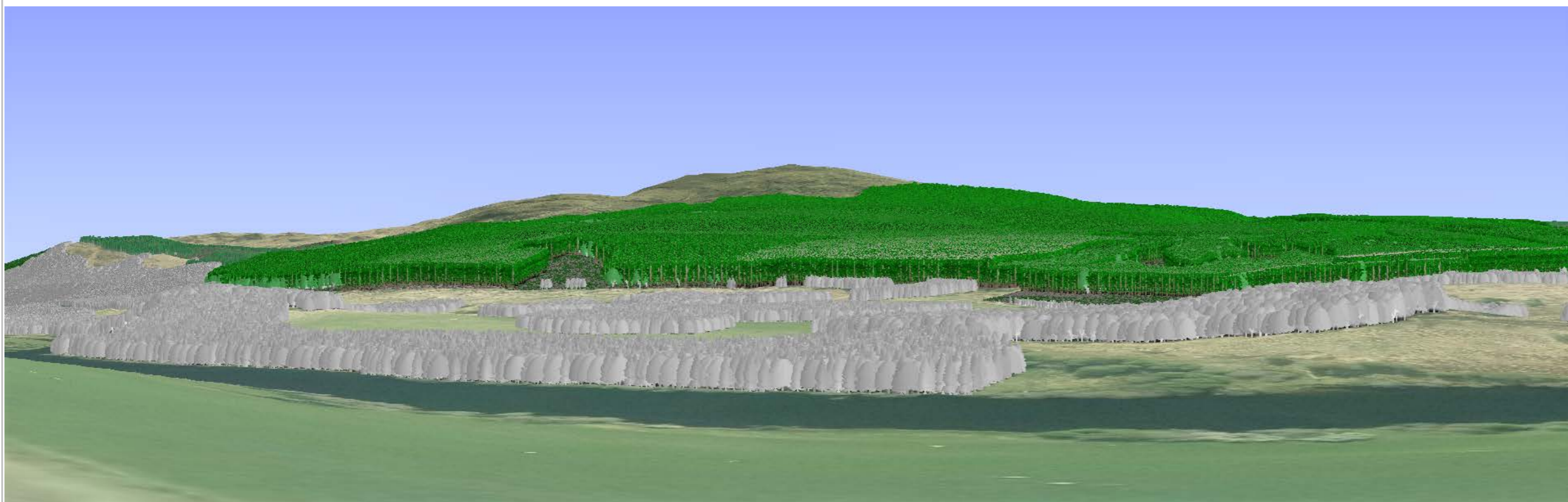
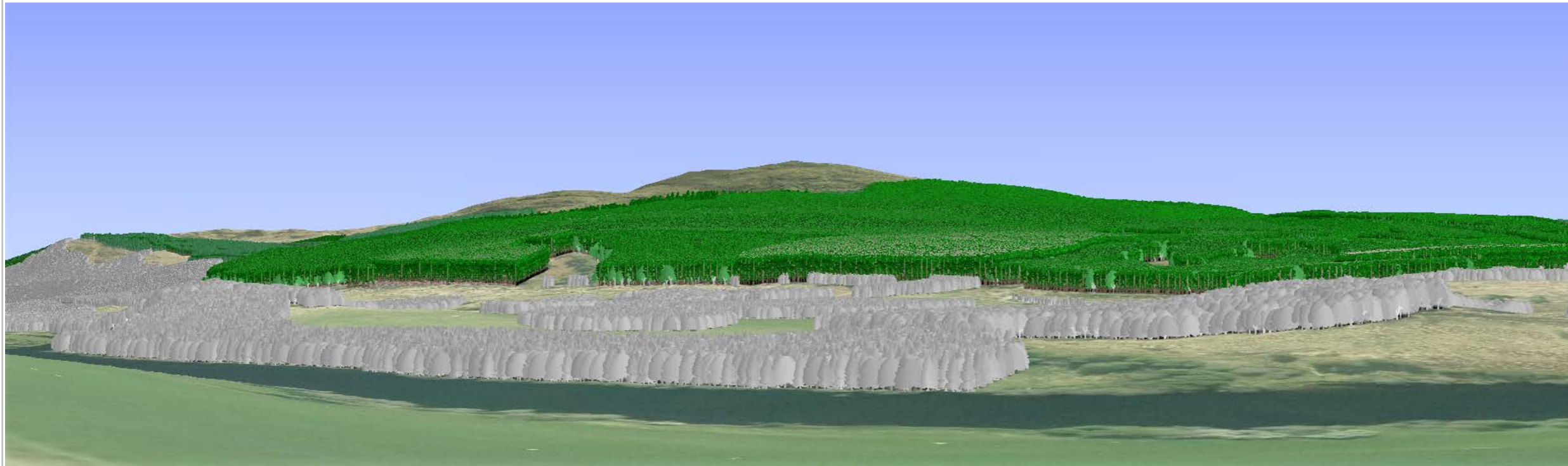
### Visualisation of Future Habitat and Species

Visualisation year

**Species @ 2024**

**Species @ 2034**

Felling Phases have a rolling 5 year period and for visualisations start on the date shown above.



-  Sitka spruce
-  Norway spruce
-  Scots pine
-  Lodgepole pine
-  Larch
-  Douglas fir
-  Mixed conifers
-  Ash
-  Oak
-  Beech
-  Birch
-  Mixed broadleaves
-  Native mixed broadleaves
-  Neighbouring woodland

Scotland's national  
forests and land  
are responsibly  
managed to the  
UK Woodland  
Assurance Standard.







View Redburn (Inverwick view)  
Grid Ref: NH 2553 1169  
Date: 6/9/2424

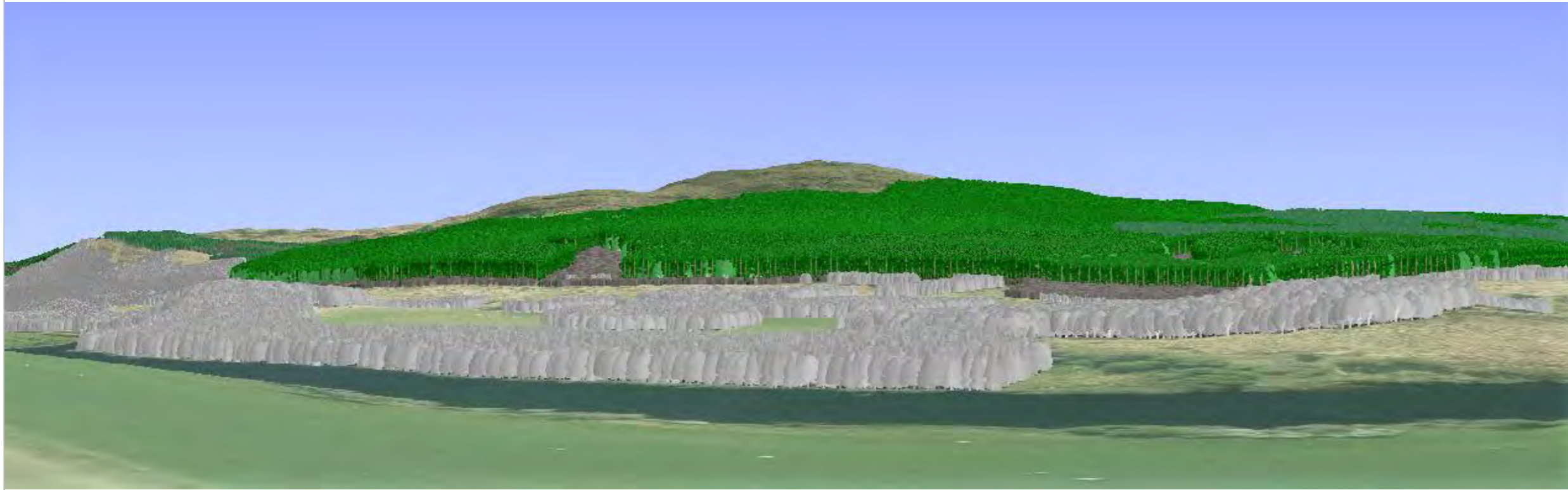
### Visualisation of Future Habitat and Species

Visualisation year

**Species @ 2044**

**Autumn 2044**

Felling Phases have a rolling 5 year period and for visualisations start on the date shown above.



-  Sitka spruce
-  Norway spruce
-  Scots pine
-  Lodgepole pine
-  Larch
-  Douglas fir
-  Mixed conifers
-  Ash
-  Oak
-  Beech
-  Birch
-  Mixed broadleaves
-  Native mixed broadleaves
-  Neighbouring woodland





Forestry and  
Land Scotland  
Coilltearachd agus  
Fearann Alba

# Fort Augustus Land Management Plan (2024 - 2034)

## APPENDIX 10 - VISUALISATIONS

© Crown copyright and database right [2024]. All rights reserved. Ordnance Survey Licence number [AC0000820350]

Copyright Getmapping plc

### North Region Fort Augustus LMP

View Achlain (Balnacarn view)  
Grid Ref: NH 2553 1169  
Date: 6/9/24

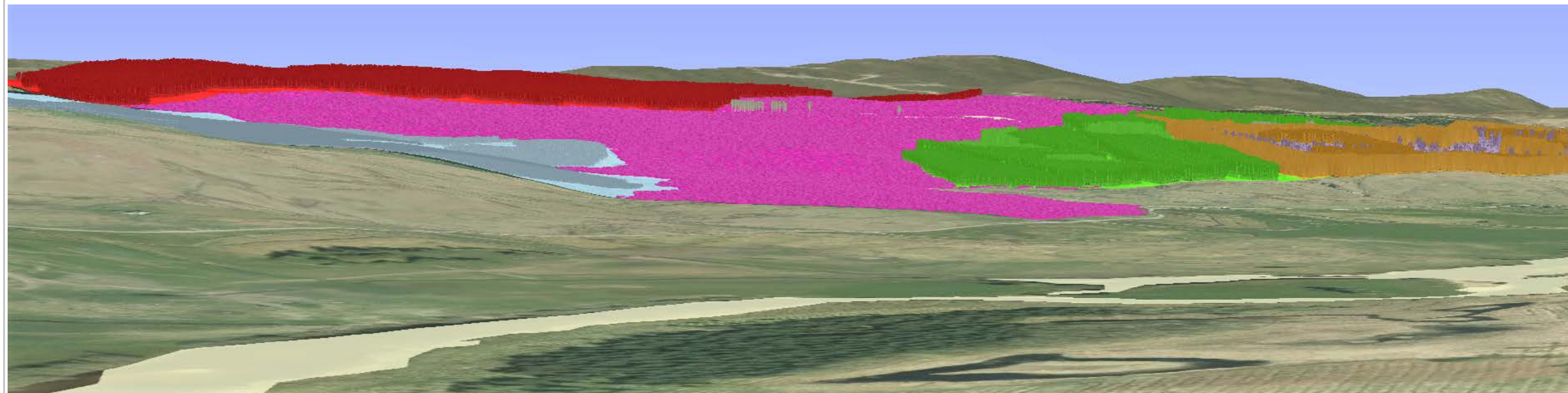
### Visualisation of Felling proposals

Visualisation year

**Photograph: August 2024**

**Felling Phases @ 2024**

Felling Phases have a rolling 5 year period and for visualisations start on the date shown above.



-  Felled or fell year requires review
-  Phase 1: < 5 years
-  Phase 2: between 5 and 9 years
-  Phase 3: between 10 and 14 years
-  Phase 4: between 15 and 19 years
-  Phase 5: between 20 and 24 years
-  Phase 6: between 25 and 29 years
-  Phase 7: between 30 and 34 years
-  Phase 8: 35 years and greater
-  Clearfell with seed trees
-  Low Impact Silviculture
-  Minimum Intervention
-  Natural Reserve
-  Long Term Retention
-  Other/Open land
-  Neighbouring woodland

Scotland's national  
forests and land  
are responsibly  
managed to the  
UK Woodland  
Assurance Standard.







Forestry and  
Land Scotland  
Coilltearachd agus  
Fearann Alba

# Fort Augustus Land Management Plan (2024 - 2034)

## APPENDIX 10 - VISUALISATIONS

© Crown copyright and database right [2024]. All rights reserved. Ordnance Survey Licence number [AC0000820350]

Copyright Getmapping plc

### North Region Fort Augustus LMP

View Achlain (Balnacarn view)  
Grid Ref: NH 2553 1169  
Date: 6/9/24


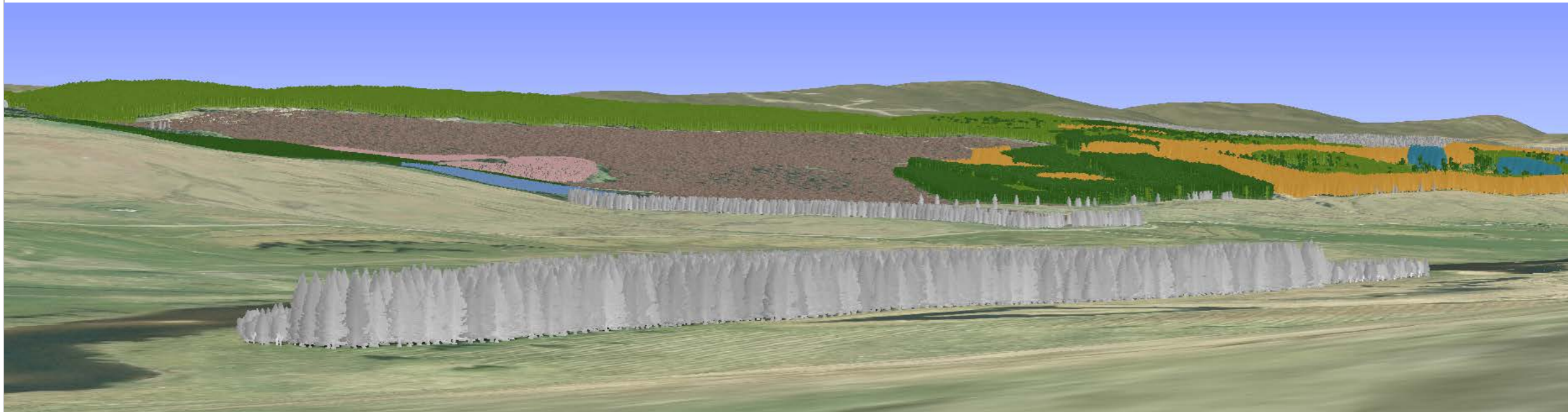
### Visualisation of Future Habitat and Species

Visualisation year

**Species @ 2024**

**Species @ 2034**

Felling Phases have a rolling 5 year period and for visualisations start on the date shown above.



-  Sitka spruce
-  Norway spruce
-  Scots pine
-  Lodgepole pine
-  Larch
-  Douglas fir
-  Mixed conifers
-  Ash
-  Oak
-  Beech
-  Birch
-  Mixed broadleaves
-  Native mixed broadleaves
-  Neighbouring woodland

Scotland's national  
forests and land  
are responsibly  
managed to the  
UK Woodland  
Assurance Standard.







Forestry and  
Land Scotland  
Coilltearachd agus  
Fearann Alba

# Fort Augustus Land Management Plan (2024 - 2034)

## APPENDIX 10 - VISUALISATIONS

© Crown copyright and database right [2024]. All rights reserved. Ordnance Survey Licence number [AC0000820350]

Copyright Getmapping plc

### North Region Fort Augustus LMP

View Achlain (Balnacarn view)  
Grid Ref: NH 2553 1169  
Date: 6/9/24


### Visualisation of Future Habitat and Species

Visualisation year

**Species @ 2044**

**Autumn 2044**

Felling Phases have a rolling 5 year period and for visualisations start on the date shown above.



-  Sitka spruce
-  Norway spruce
-  Scots pine
-  Lodgepole pine
-  Larch
-  Douglas fir
-  Mixed conifers
-  Ash
-  Oak
-  Beech
-  Birch
-  Mixed broadleaves
-  Native mixed broadleaves
-  Neighbouring woodland

Scotland's national  
forests and land  
are responsibly  
managed to the  
UK Woodland  
Assurance Standard.

