



Map 13 Invasive species

Author: Susannah Hughes

Scale @ A4: 1:10,000

Date: 01/06/2026

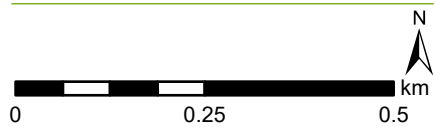
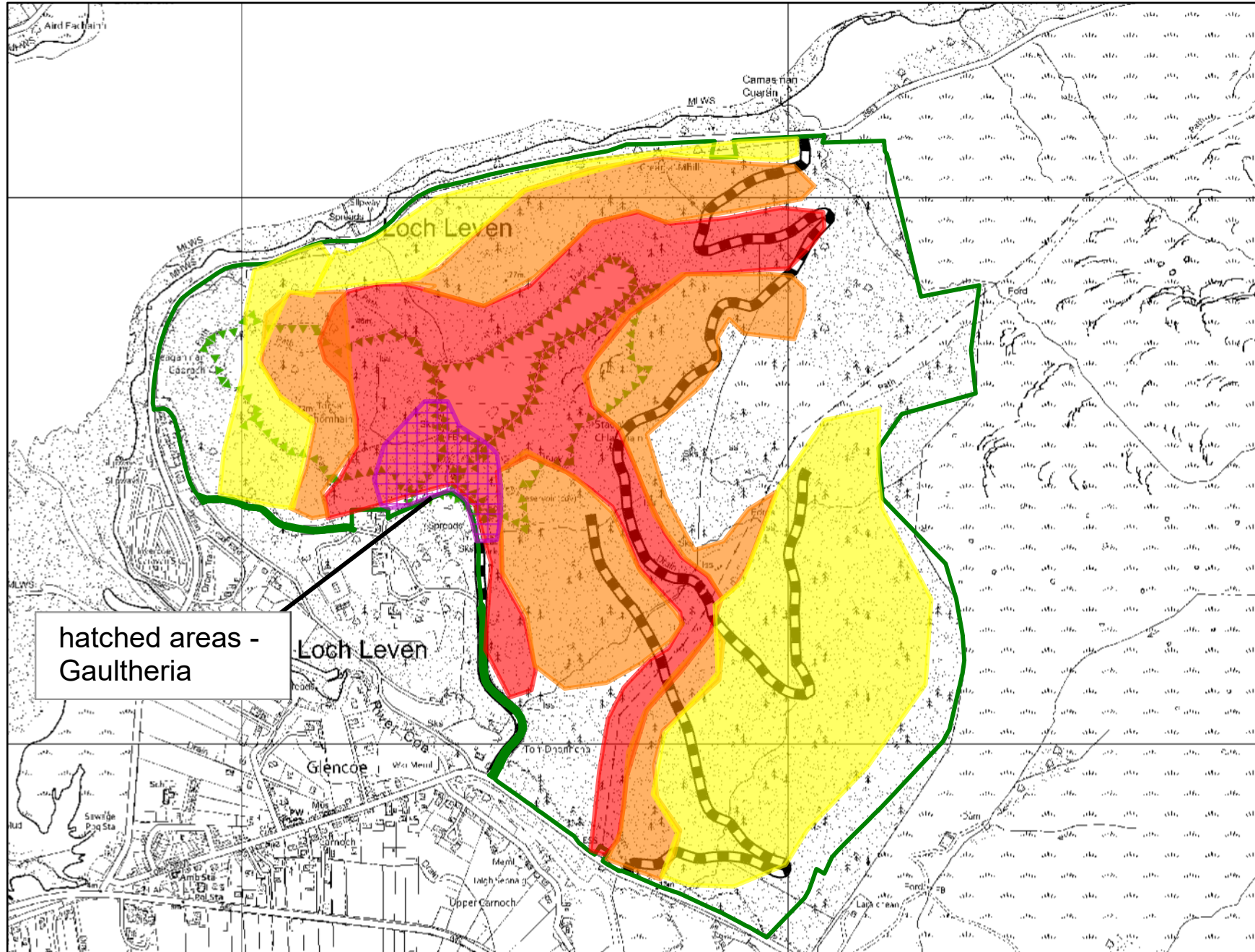
Legend

-  Forest Roads
-  Rec - Walking (Rec Routes - Contract Mapper Symbol)

Extent of *R. ponticum*:

- Red - high density
- Orange - medium density
- Yellow - low density

hatched areas -
Gaultheria



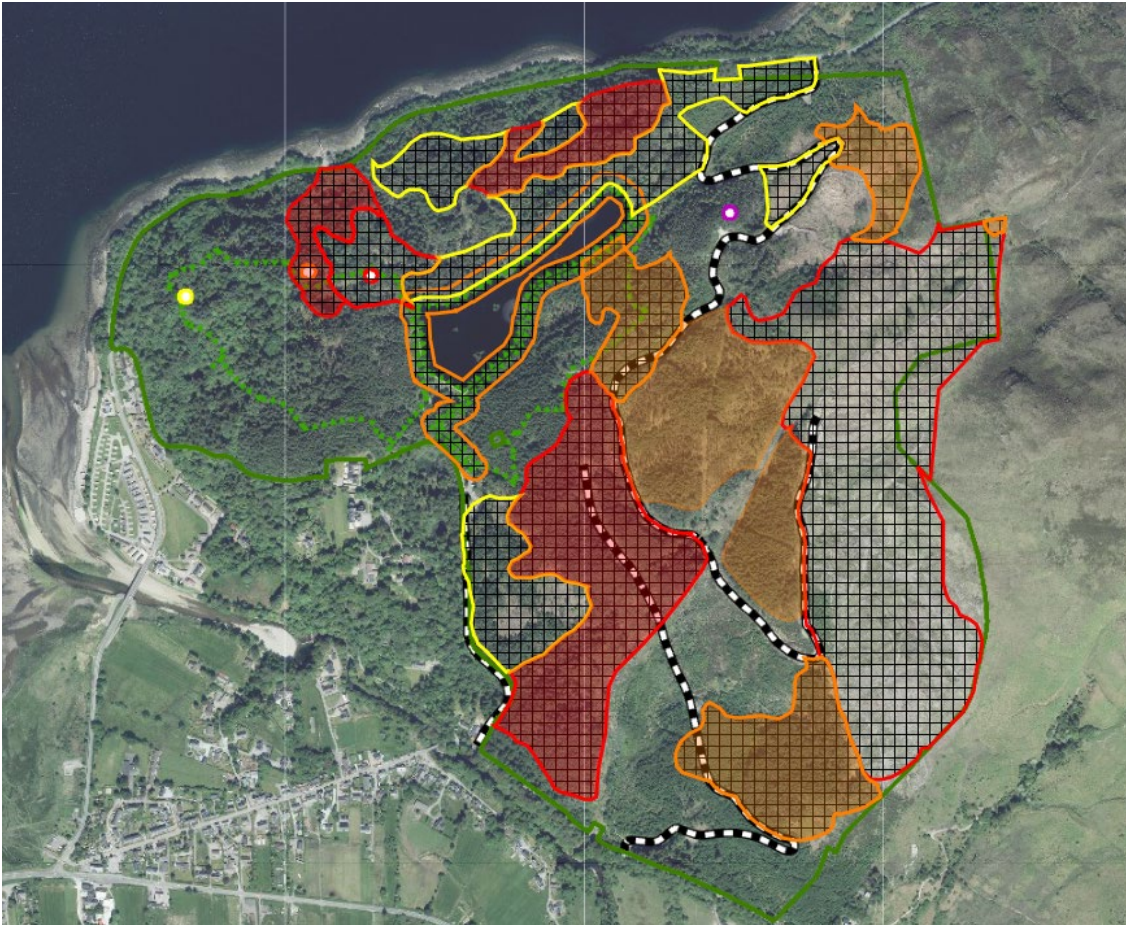
Reproduced by permission of Ordnance Survey on behalf of HMSO. © Crown copyright and database right 2026. All rights reserved. Ordnance Survey Licence number AC0000820350.

© Getmapping Plc and Bluesky International Limited 2026.

Scotland's national forests and land are responsibly managed to the UK Woodland Assurance Standard.



Invasive Species Plan



DELIVERY

- **Remove** Rp from the upper boundaries of the forest currently undergoing establishment
- **Remove** Ph1 mature Rp understory from under clearfell crops prior to operations
- **Remove** Rp regrowth from 43050 'dying pine' coupe to secure establishment

DELIVERY / ENVIRONMENT / VS

- **Remove** Rp around Glencoe lochan to ensure the impact on visitor experience is minimised eg impeding views from formal trails
- **Remove** Ph2 mature Rp understory from under clearfell crops prior to operations

DELIVERY / ENVIRONMENT / VS

- **Future project:** follow up work on previously controlled Rp sites
- **Future project:** remove Rp around policy woodlands from lochan to the west
- **Future project:** SSE wayleave now infilled completely with Rp in the south