

 **Forestry Commission Scotland**  
Coimisean na Coilltearachd Alba



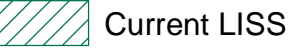





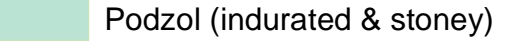


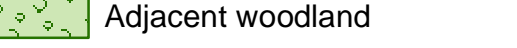





Moray & Aberdeenshire Forest District

**Dunnottar Forest Design Plan**

Map 2 Key features

Scale: 1:5,000 @A4

Date: April 2013

- |  |  |   |
|--|--|---|
|  Dunnottar wood     |  Watercourse  |  Current LISS                  |
|  Access point       |  A roads      |  Brown earth (slightly gleyed) |
|  Car park           |  Minor roads  |  Podzol (indurated & stoney)   |
|  Heritage points    |  Forest road  |  Adjacent woodland             |
|  Scheduled monument |  Powerline    |  Settlements                   |
|  Recreation route  |  Visitor zone |   |



Reproduced by permission of Ordnance Survey on behalf of HMSO. © Crown copyright and database right (2013). All rights reserved. Ordnance Survey Licence number [100021242]

