



**Heart of Scotland
Land Management Plan 2022-31**

**MAP 4A - Arns/Fannyside
EXISTING FOREST STOCK**










Scale @ A3: 1:10,000
Date: 10/05/2022

Legend

Species

-  Forest Block bdy.
-  Sub-Cpt bdy.

Current Species

-  Sitka spruce
-  Lodgepole pine
-  Mixed broadleaves
-  Mixed conifers
-  Mixed woodland
-  Mixed woodland/
Open ground mosaic
-  Native woodland
-  Native woodland/
Open ground mosaic
-  Open ground/
Mixed conifers mosaic
-  Open ground

73 Forest Block reference

11 Compartment reference

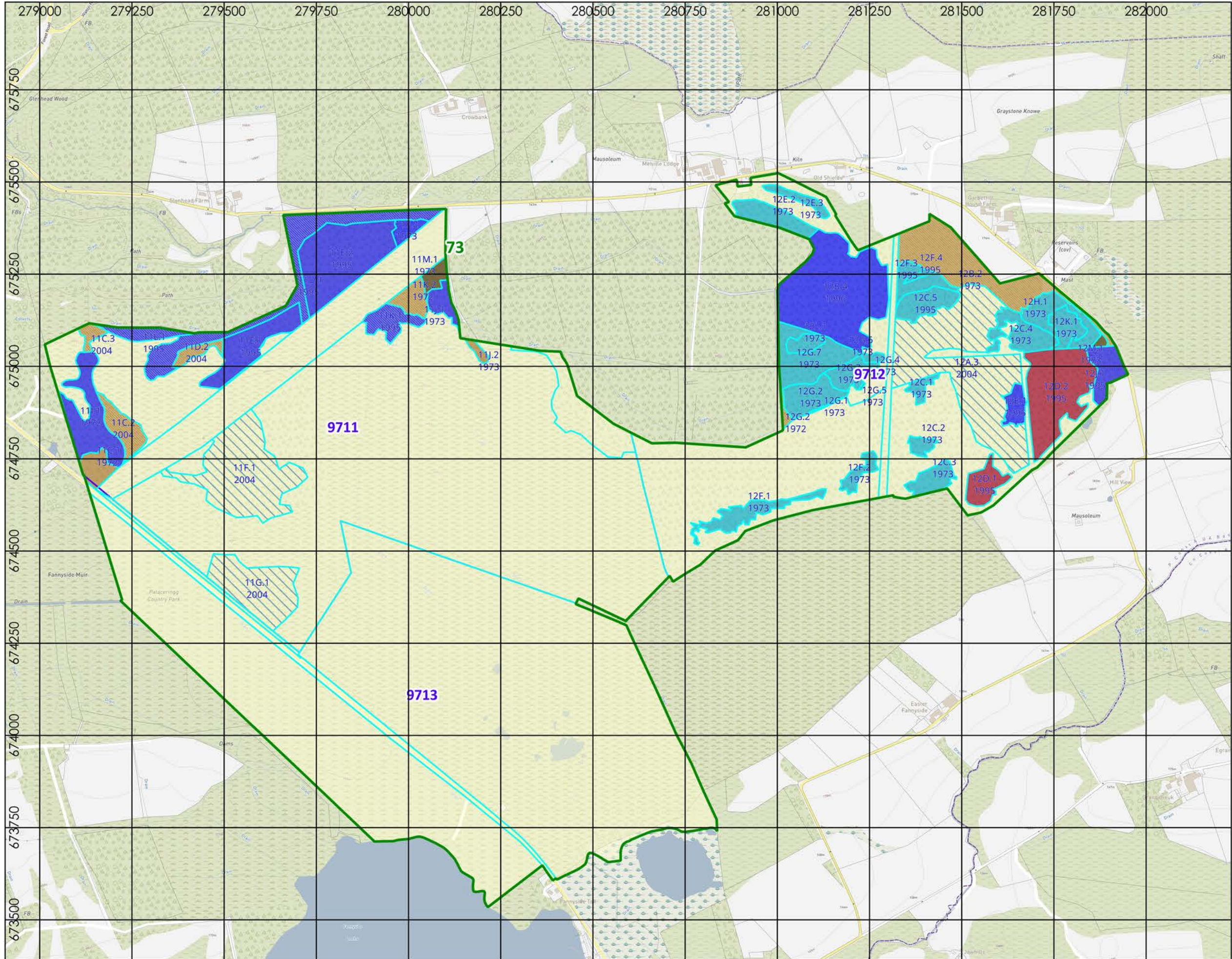
11C.1 Sub-cpt and
1972 planting year

0 100 200 300 400 m



Reproduced by permission of Ordnance Survey on behalf of HMSO.
© Crown copyright and database right 2021. All rights reserved.
Ordnance Survey Licence Number 100024925.

Scotland's National
Forest Estate is
responsibly managed
to the UK Woodland
Assurance Standard.



Heart of Scotland
Land Management Plan 2022-31

MAP 4B - Rawyards
EXISTING FOREST STOCK

Scale @ A3:: 1:2,500
Date: 10/05/2022

Legend

Species

- Forest Block bdy.
- Sub-Cpt bdy.

Current Species

- Birch woodland
- Mixed woodland
- Mixed woodland/
Open ground mosaic
- Native woodland
- Open ground

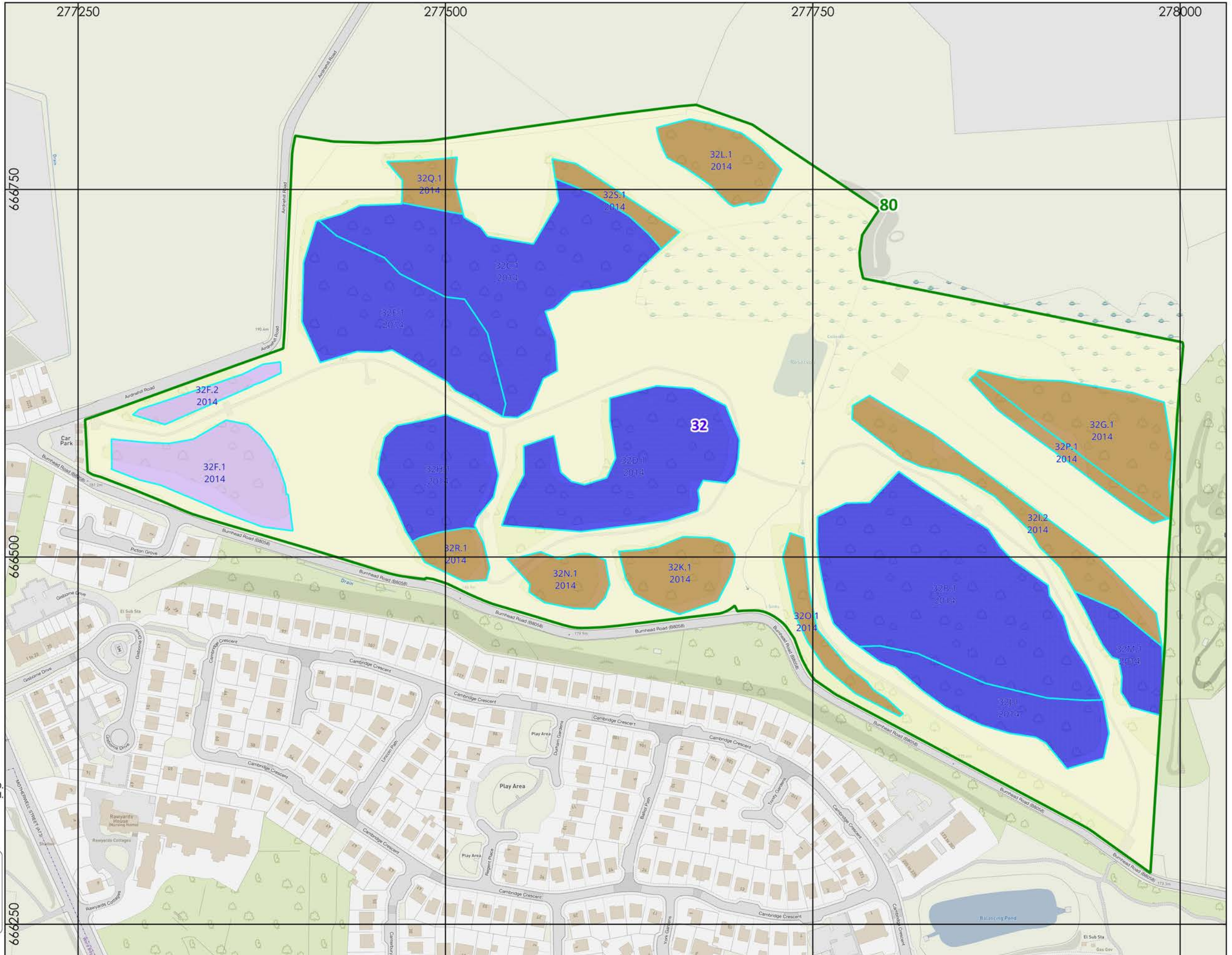
- 80 Forest Block reference
- 32 Compartment reference
- A Sub-compartment reference

0 25 50 75 100 m



Reproduced by permission of Ordnance Survey on behalf of HMSO.
© Crown copyright and database right 2021. All rights reserved.
Ordnance Survey Licence Number 100024925.

Scotland's National
Forest Estate is
responsibly managed
to the UK Woodland
Assurance Standard.



Heart of Scotland
Land Management Plan 2022-31

MAP 4C - Wester Moffat
EXISTING FOREST STOCK

Scale @ A3: 1:2,500
Date: 10/05/2022

Legend

Species

- Forest Block bdy.
- Sub-Cpt bdy.

Current Species

- Mixed broadleaves
- Mixed broadleaves/
Open ground mosaic

80 Forest Block reference

48 Compartment reference

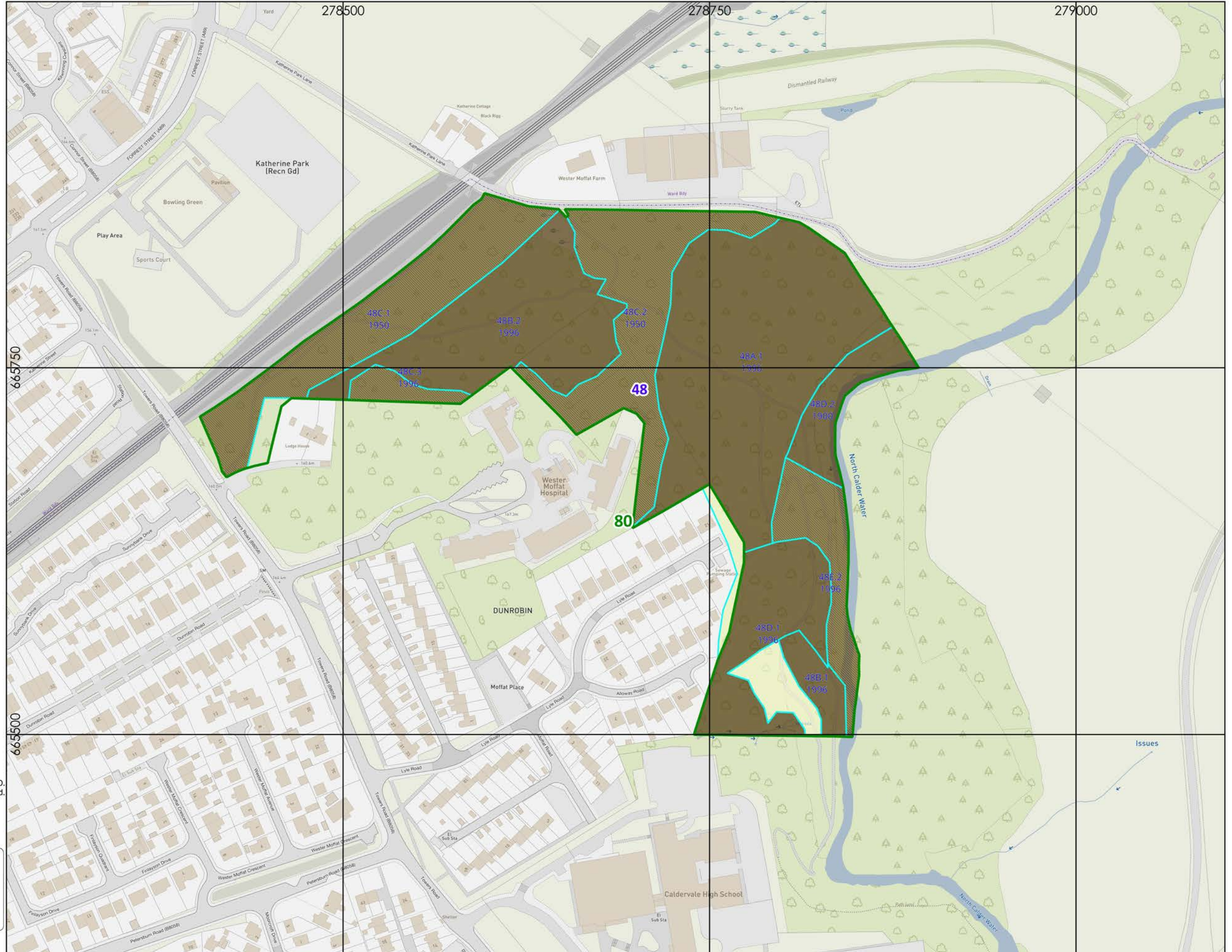
48A.1 Sub-cpt and
1996 planting year

0 25 50 75 100 m



Reproduced by permission of Ordnance Survey on behalf of HMSO.
© Crown copyright and database right 2021. All rights reserved.
Ordnance Survey Licence Number 100024925.

Scotland's National
Forest Estate is
responsibly managed
to the UK Woodland
Assurance Standard.



Issues

Heart of Scotland
Land Management Plan 2022-31

MAP 4D - Dunsyston
EXISTING FOREST STOCK

Scale @ A3: 1:5,000
Date: 10/05/2022

Legend

Species

Forest Block bdy.

Sub-Cpt bdy.

Current Species

Sitka spruce

Sitka spruce/Larch

Mixed conifers

Mixed woodland

Mixed broadleaves

Mixed broadleaf (with Ash)

Native woodland

Native woodland/
Open ground mosaic

Open ground

77 Forest Block reference

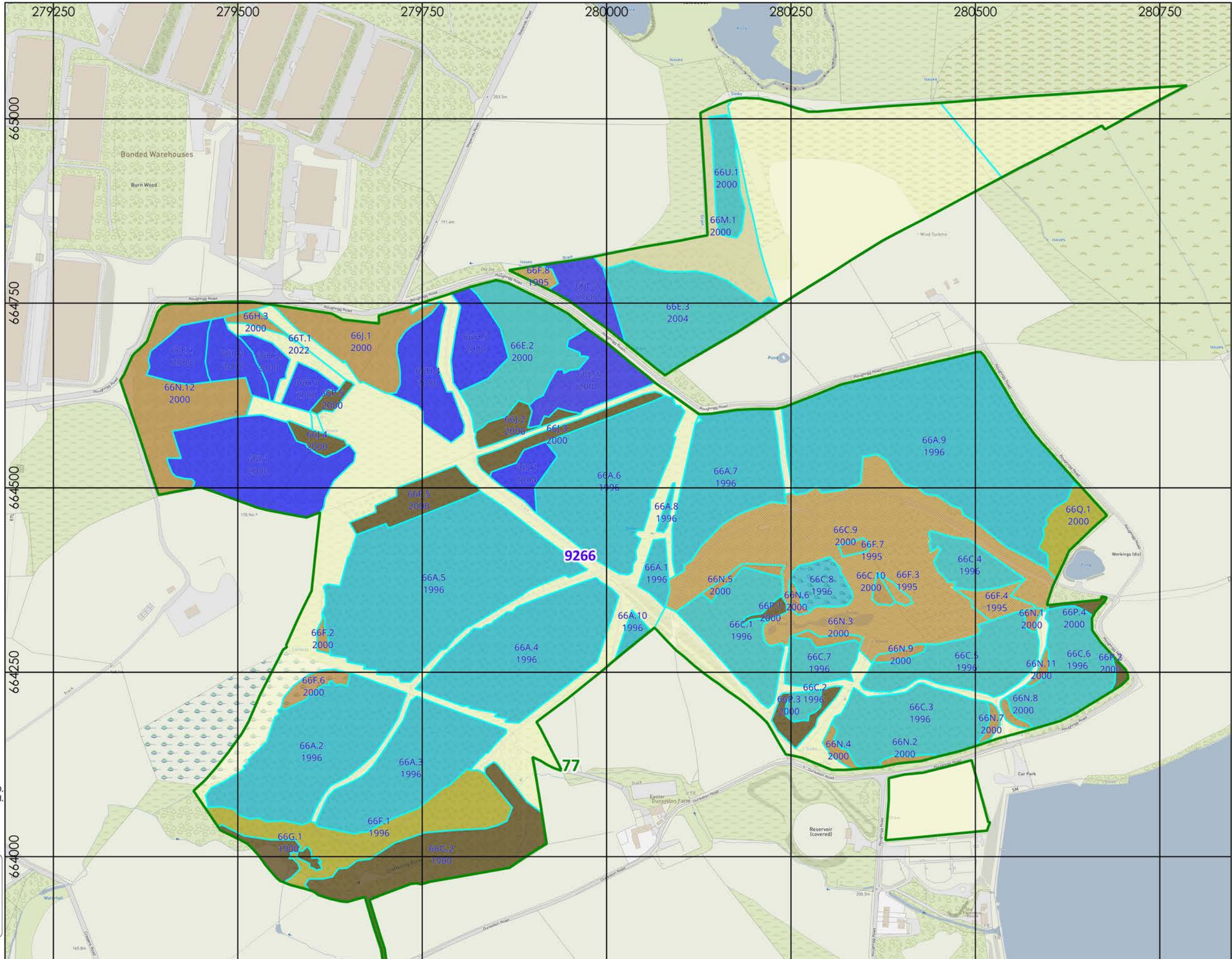
66 Compartment reference

66A.1 Sub-cpt and
1996 planting year

0 50 100 150 200 m

Reproduced by permission of Ordnance Survey on behalf of HMSO.
© Crown copyright and database right 2021. All rights reserved.
Ordnance Survey Licence Number 100024925.

Scotland's National
Forest Estate is
responsibly managed
to the UK Woodland
Assurance Standard.





**Heart of Scotland
Land Management Plan 2022-31**

**MAP 4E - Chapelhall
EXISTING FOREST STOCK**


Scale @ A3: 1:2,500
Date: 10/05/2022


Legend


 Forest Block bdy.

 Sub-Cpt bdy.

Current Species

 Mixed broadleaves

 Native woodland

 Native woodland/
Open ground mosaic

 Open ground

77 Forest Block reference

64 Compartment reference

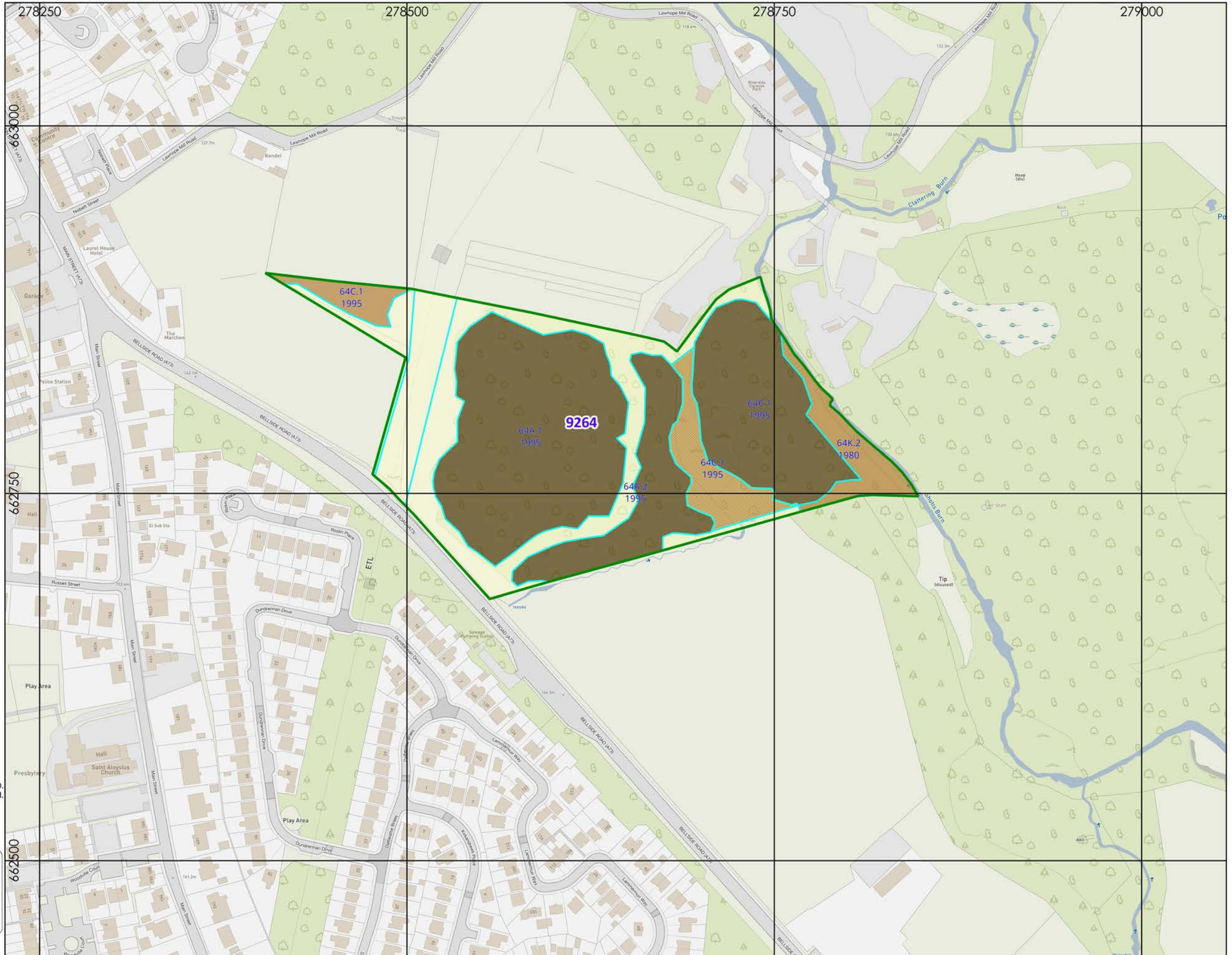
64C.1 Sub-cpt and
1995 planting year


0 25 50 75 100 m



Reproduced by permission of Ordnance Survey on behalf of HMSO.
© Crown copyright and database right 2021. All rights reserved.
Ordnance Survey Licence Number 100024925.

Scotland's National
Forest Estate is
responsibly managed
to the UK Woodland
Assurance Standard.





Reproduced by permission of Ordnance Survey on behalf of HMSO. © Crown copyright and database right 2021. All rights reserved. Ordnance Survey Licence Number 100024925.

Heart of Scotland Land Management Plan 2022-31

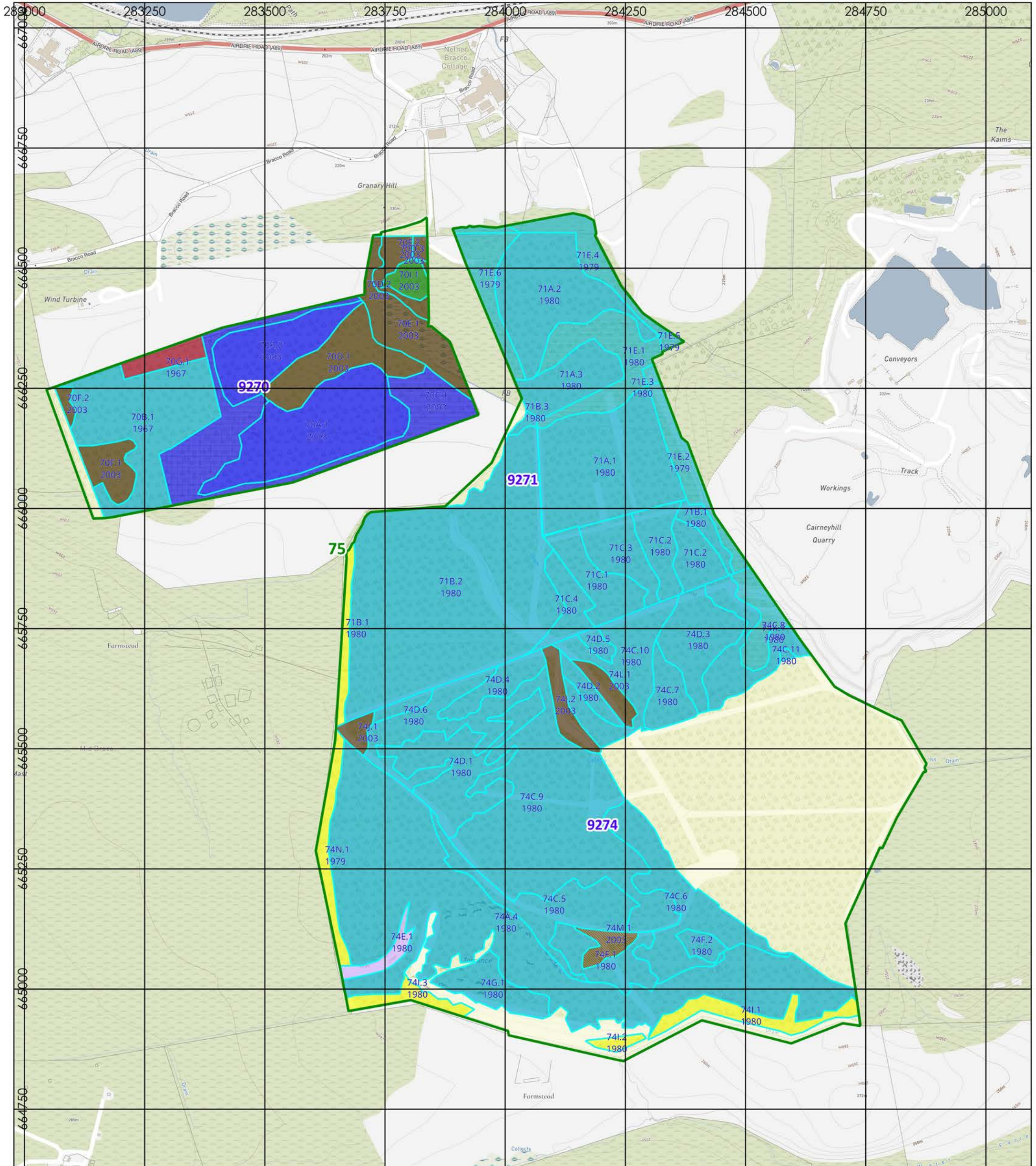
MAP 4F - Nether Bracco EXISTING FOREST STOCK

Scale @ A3: 1:7,500 Date: 10/05/2022

Legend

- Forest Block bdy.
- Sub-Cpt bdy.
- Lodgepole pine
- Scots pine
- Mixed broadleaves
- Sitka spruce
- Sitka spruce/Larch
- Larch
- Mixed conifers
- Mixed broadleaves/ Open ground mosaic
- Mixed woodland
- Birch woodland
- Open ground
- 75 Forest Block reference
- 71 Compartment reference
- 70A.1 Sub-cpt and planting year
- 2003 Sub-cpt and planting year

Scotland's National Forest Estate is responsibly managed to the UK Woodland Assurance Standard.




**Heart of Scotland
Land Management Plan 2022-31**

**MAP 4G - Eastfield
EXISTING FOREST STOCK**

Scale @ A3: 1:5,000
Date: 10/05/2022

Legend

 Forest Block bdy.

 Sub-Cpt bdy.

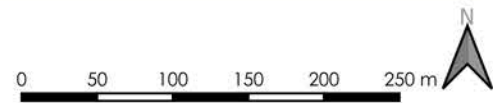
Current Species

-  Sitka spruce
-  Mixed conifers
-  Scots pine
-  Mixed woodland
-  Mixed woodland/
Open ground mosaic
-  Mixed broadleaves
-  Mixed broadleaf (with Ash)
-  Native woodland
-  Native woodland (with Ash)
-  Native woodland/
Open ground mosaic
-  Ash
-  Open ground

92 Forest Block reference

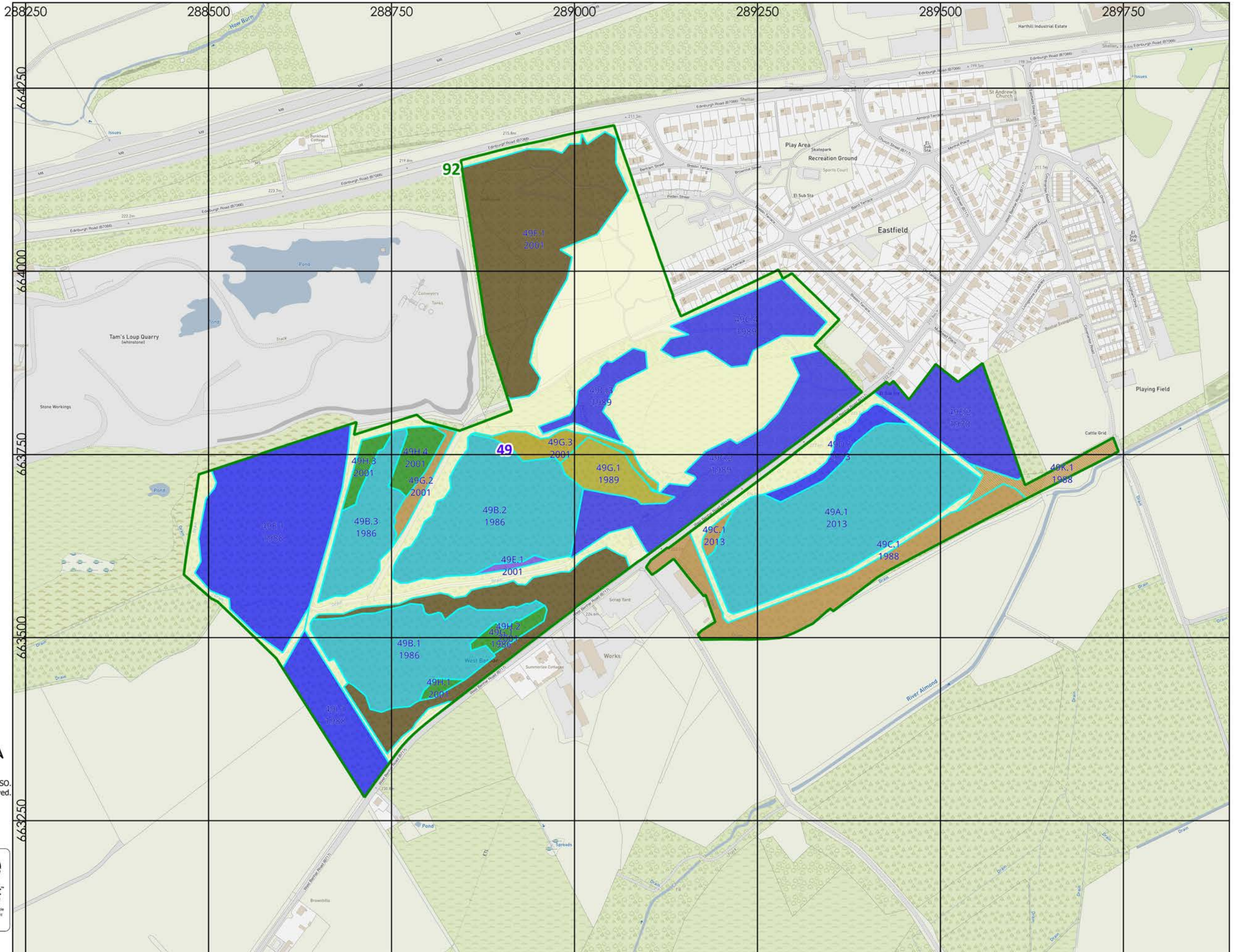
49 Compartment reference

49B.1 Sub-cpt and
1986 planting year



Reproduced by permission of Ordnance Survey on behalf of HMSO.
© Crown copyright and database right 2021. All rights reserved.
Ordnance Survey Licence Number 100024925.

Scotland's National
Forest Estate is
responsibly managed
to the UK Woodland
Assurance Standard.



Heart of Scotland
Land Management Plan 2022-31

MAP 4H - Southrigg
EXISTING FOREST STOCK

Scale @ A3: 1:6,000
Date: 10/05/2022

Legend

Species

Forest Block bdy.

Sub-Cpt bdy.

Current Species

Sitka spruce

Sitka spruce/Larch

Larch

Mixed conifers

Mixed broadleaves

Mixed broadleaves/
Open ground mosaic

Native woodland

Native woodland/
Open ground mosaic

Birch woodland

Open ground

76 Forest Block reference

80 Compartment reference

80A.1 Sub-cpt and
1984 planting year

0 50 100 150 200 250 m



Reproduced by permission of Ordnance Survey on behalf of HMSO.
© Crown copyright and database right 2021. All rights reserved.
Ordnance Survey Licence Number 100024925.

Scotland's National
Forest Estate is
responsibly managed
to the UK Woodland
Assurance Standard.

