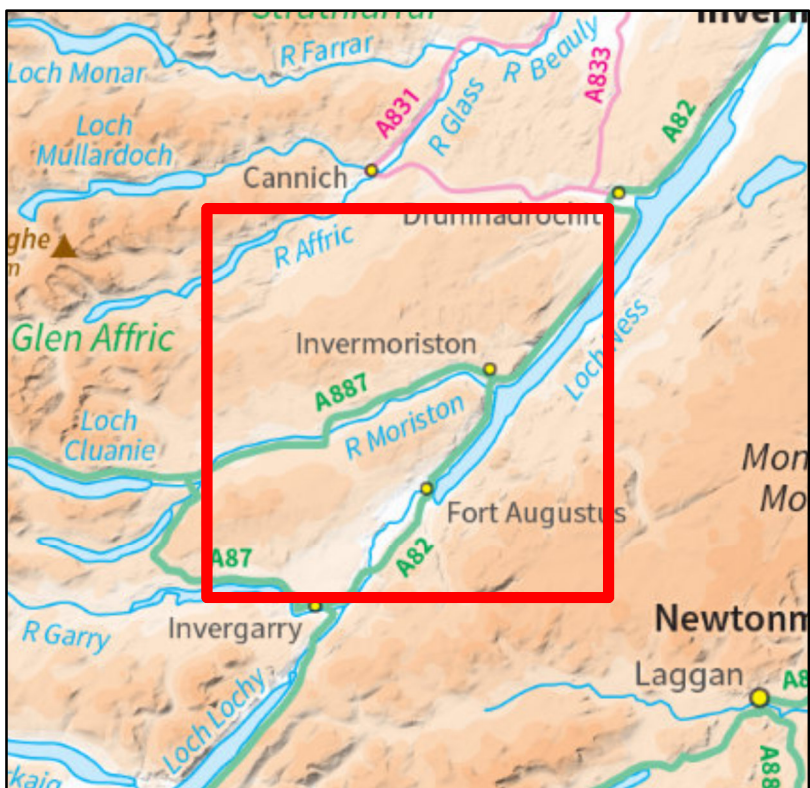
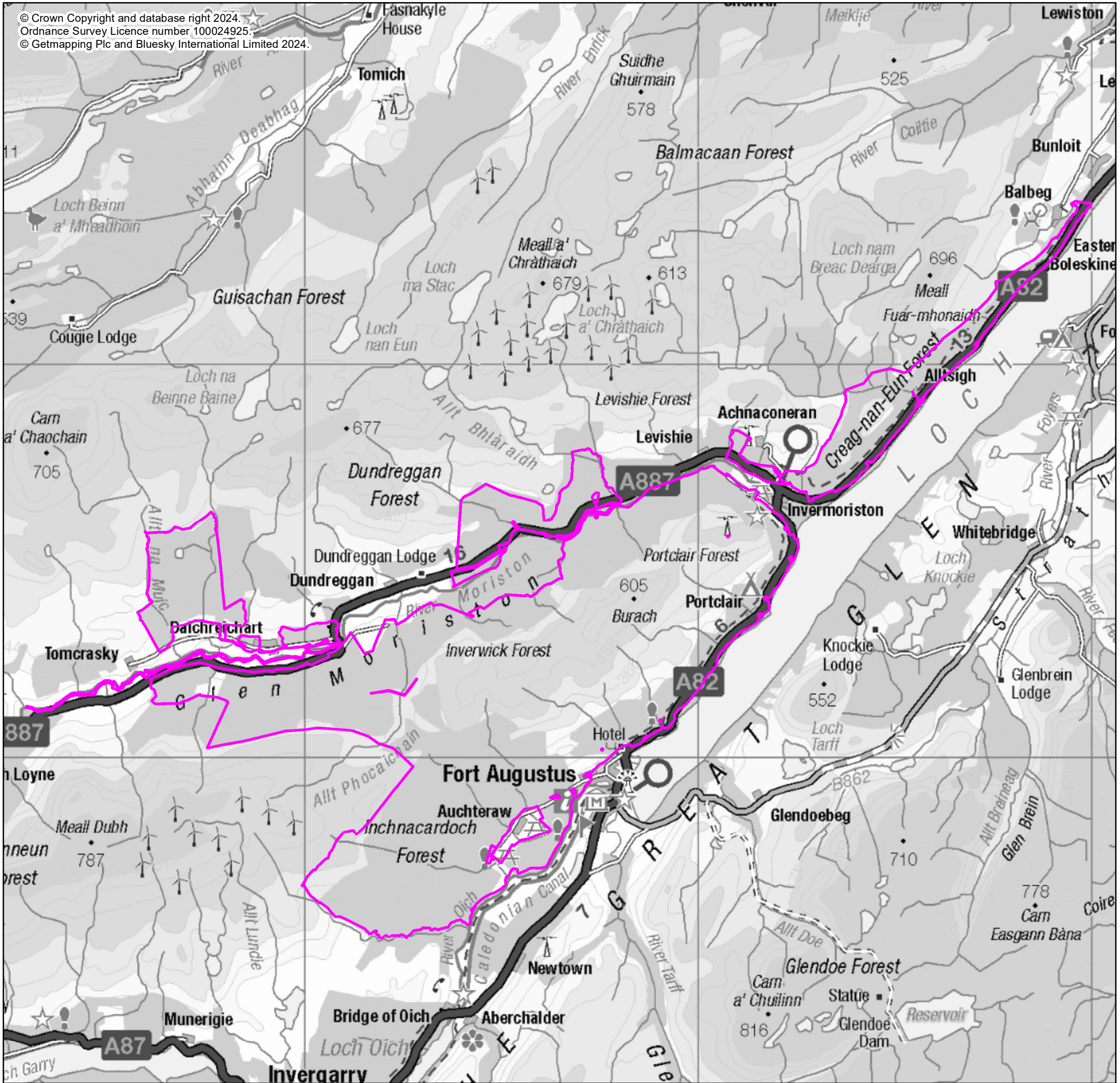




© Crown Copyright and database right 2024.  
Ordnance Survey Licence number 100024925.  
© Getmapping Plc and Bluesky International Limited 2024.



Legend

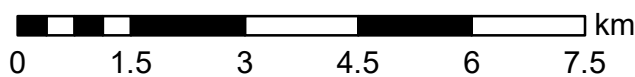
-  Land Management Plan Areas

Map 1 - Location

Author: Chris Marsh

Scale @ A3: 1:100,000

Date: 08/03/2024



Scotland's national forests and land are responsibly managed to the UK Woodland Assurance Standard.

