

Galloway Forest District






















Loch Trool Land Management Plan

Map 5: Future Habitats and Species Map

Scale @ A1:1:12,500

Date: 05 January 2018

Legend

	Forest Design Plan Boundary		Planned Road Segments
	Sitka spruce (SS)		Water Courses
	Norway spruce (NS)		Rec Paths
	Lodgepole pine (LP)		ForwarderTrack
	Scots pine (SP)		Road Segments
	Larch sp (EL/HL/JL)	Fenced Enclosure	
	Douglas fir (DF)		Phase 1
	Mixed/ other conifers (MC/XC)		Phase 2
	Birch (BI)		
	Oak (OK)		
	Ash (AH)		
	Beech (BE)		
	Mixed/ other broadleaves (MB/XB)		
	Open land		

Species Mixture:
 Main colour = Dominant species
 Dots = Secondary species
 Sitka spruce with Birch shown here

