











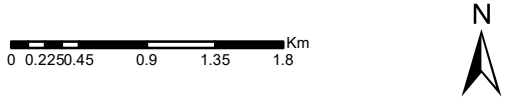


**Loch Katrine Land Management Plan:  
M7.3 Timber Haulage & Transport**

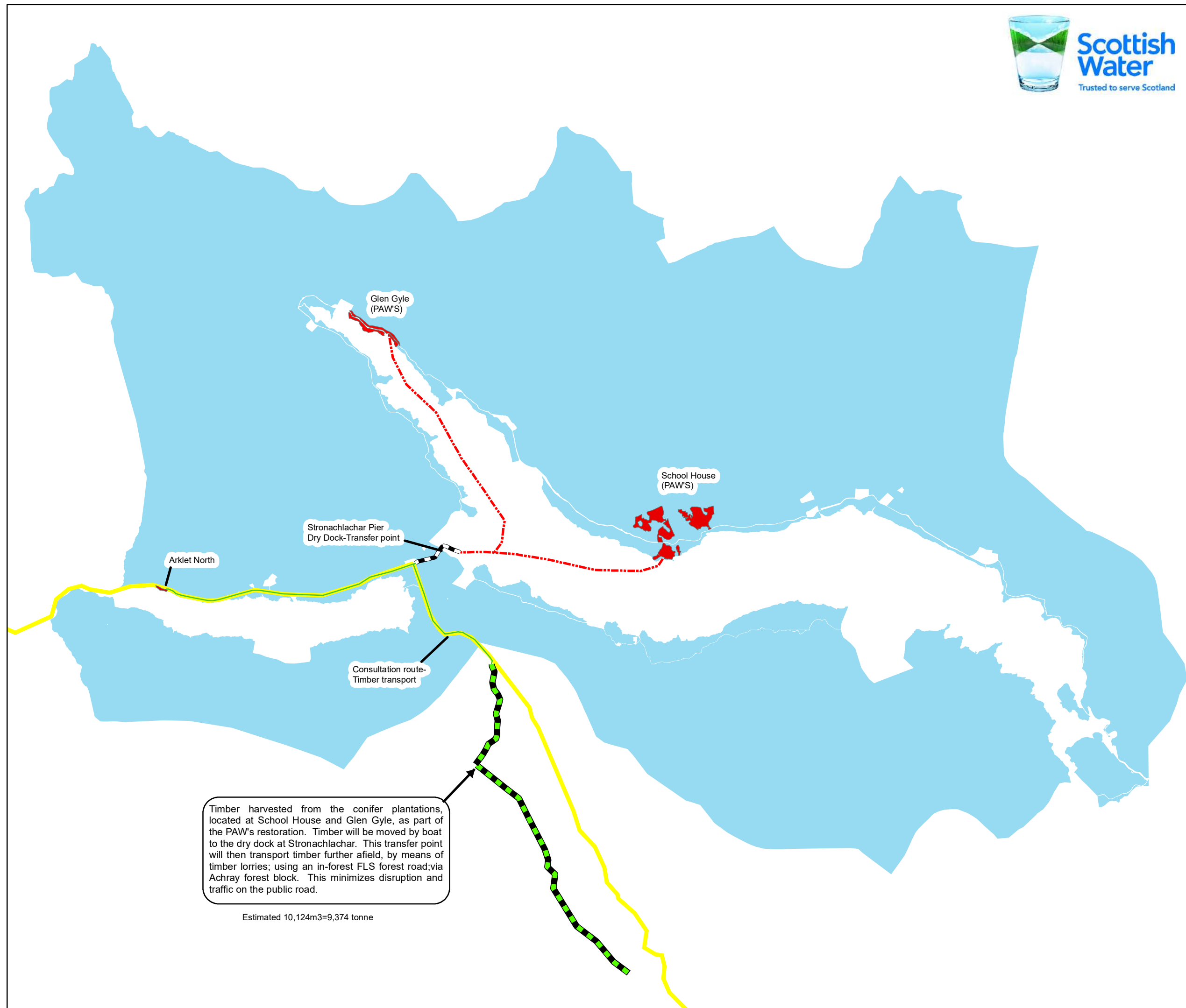
Author: James Hand  
Scale @ A3: 1:50,000  
Date: 23/11/2023

**Legend**

-  Phase 1 (24-29), SCHOOL HOUSE
-  Phase 1 (24-29), GLEN GYLE
-  Phase 1 (24-29), NARKLET
-  Forest Road
-  Private road-Scottish Water
-  Public road
-  Severely Restricted Route
-  Agreed Route
-  Consultation Route
-  Excluded Route
-  Timber transfer (Boat)
-  Lease Area



Reproduced by permission of Ordnance Survey on behalf of HMSO.  
© Crown copyright and database right [2023]. All rights reserved.  
Ordnance Survey Licence number [100021242].  
© Getmapping Plc and Bluesky International Limited 2023.



Timber harvested from the conifer plantations, located at School House and Glen Gyle, as part of the PAW's restoration. Timber will be moved by boat to the dry dock at Stronachlachar. This transfer point will then transport timber further afield, by means of timber lorries; using an in-forest FLS forest road; via Achray forest block. This minimizes disruption and traffic on the public road.

Estimated 10,124m<sup>3</sup>=9,374 tonne