










East Loch Ard LMP Recreation

Scale @ A3: 1:40,000
Date: 31/03/2025

- ### Legend
-  LMP Plan Area
 -  Car Parks
 -  Campsites
 -  FLS Promoted Trails
 -  Rob Roy Way
 -  Gravelfoyle Routes
 -  Queen Elizabeth Forest Park boundary
 -  LLTNP camping management area - West Trossachs



Reproduced by permission of Ordnance Survey on behalf of HMSO.
© Crown copyright and database right [2025]. All rights reserved.
Ordnance Survey Licence number AC0000820350.
© Getmapping Plc and Bluesky International Limited 2025.

Declaration by FLS as an Operator.
All timber arising from the FLS National Forests and
Land represents a negligible risk under EUTR (No 995/210).

Scotland's national
forests and land
are responsibly
managed to the
UK Woodland
Assurance Standard.





