

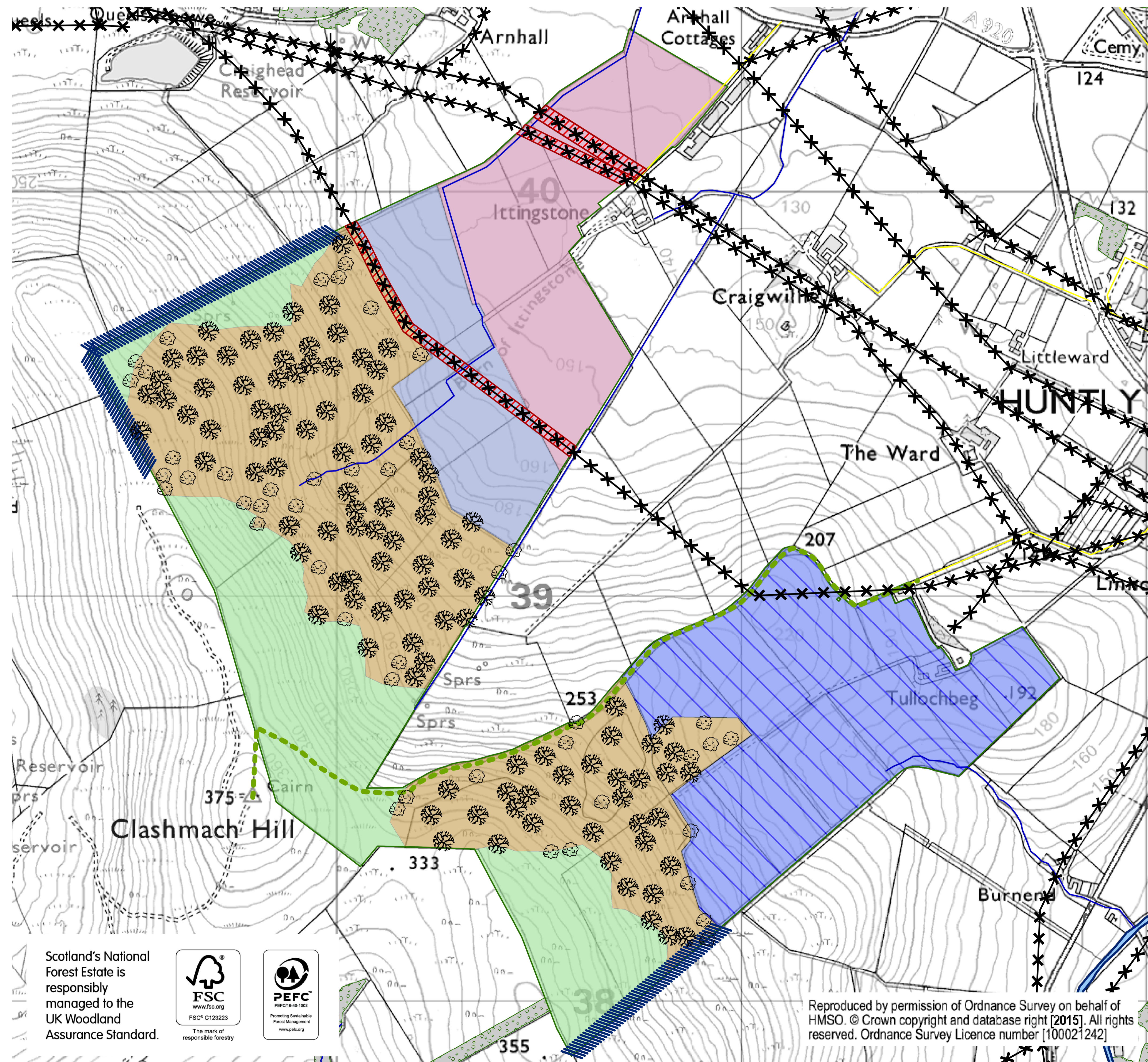
Moray & Aberdeenshire Forest District Ittingstone














Scenario 3

O.S. Grid Ref NJ 514390

Date February 2015

Scale 1:5,000 @A1



-  Ittingstone
-  B road
-  Minor road
-  Informal route
-  Powerline
-  Sensitive boundary
-  Watercourse
-  Adjacent woodland
-  Agricultural land - grade 3.1 31ha (14%)
-  Agricultural land - grade 3.2 20ha (9%)
-  Broadleaf woodland 78ha (35%)
-  Open land 43ha (20%)
-  Starter farm 47ha (21%)