

### Map 3 - Key Water Features

Author: Eelco de Jong

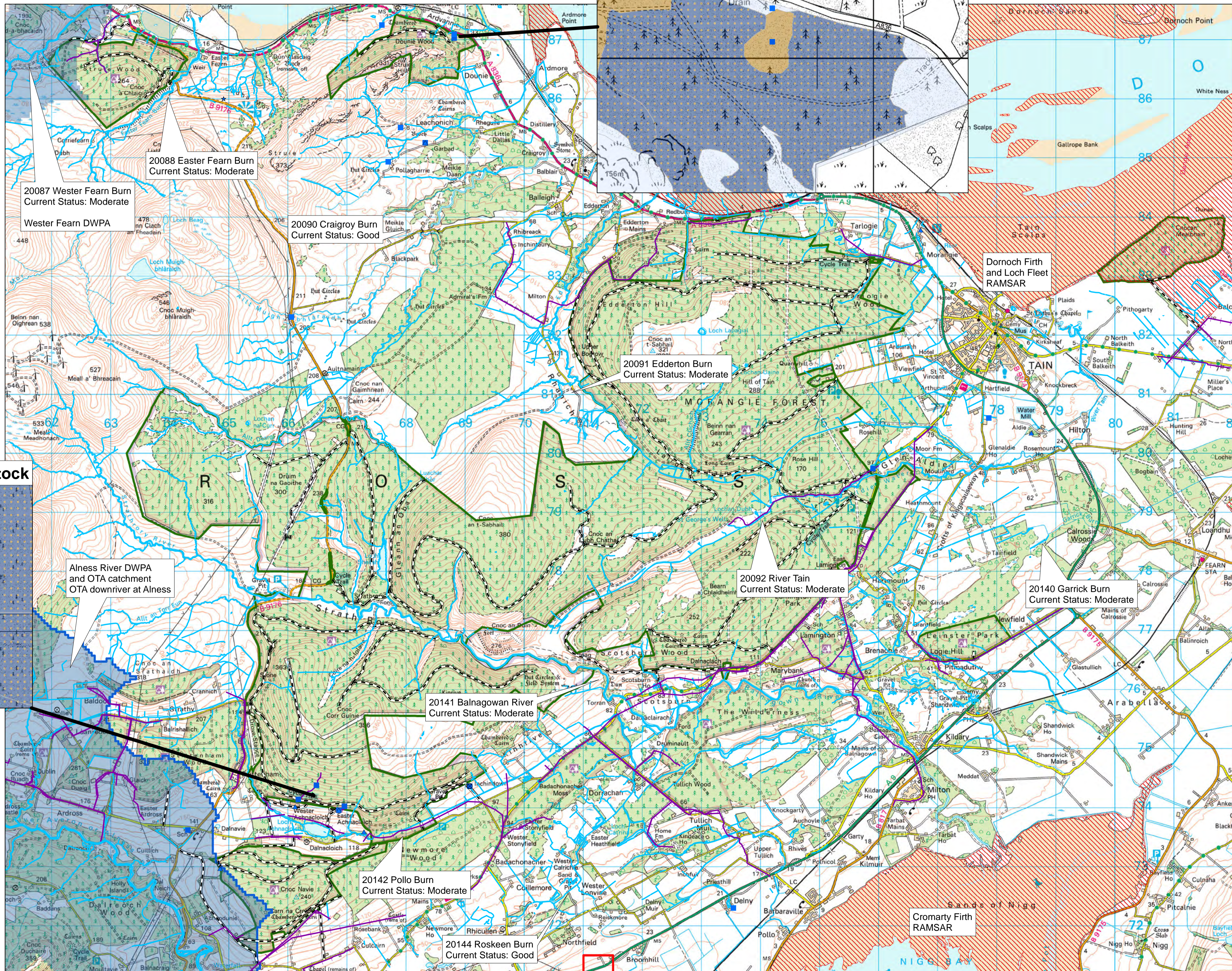
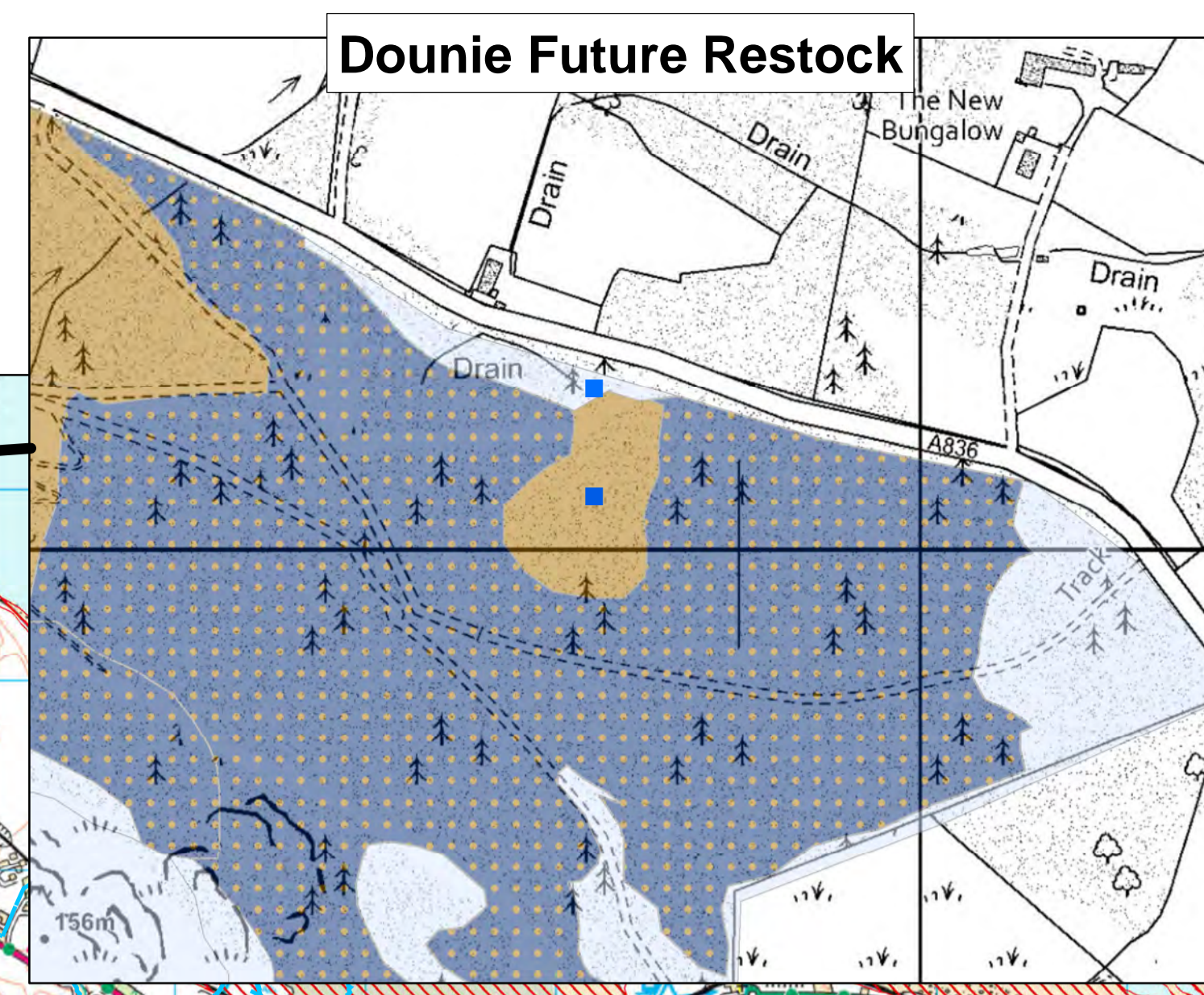
Scale @ A1: 1:32,000

Date: 13/11/2023

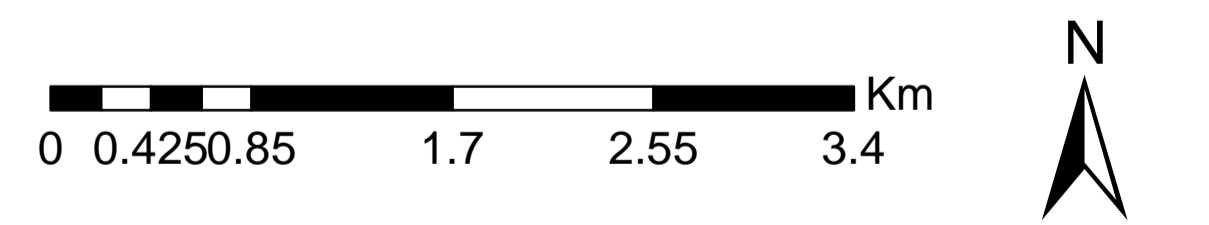
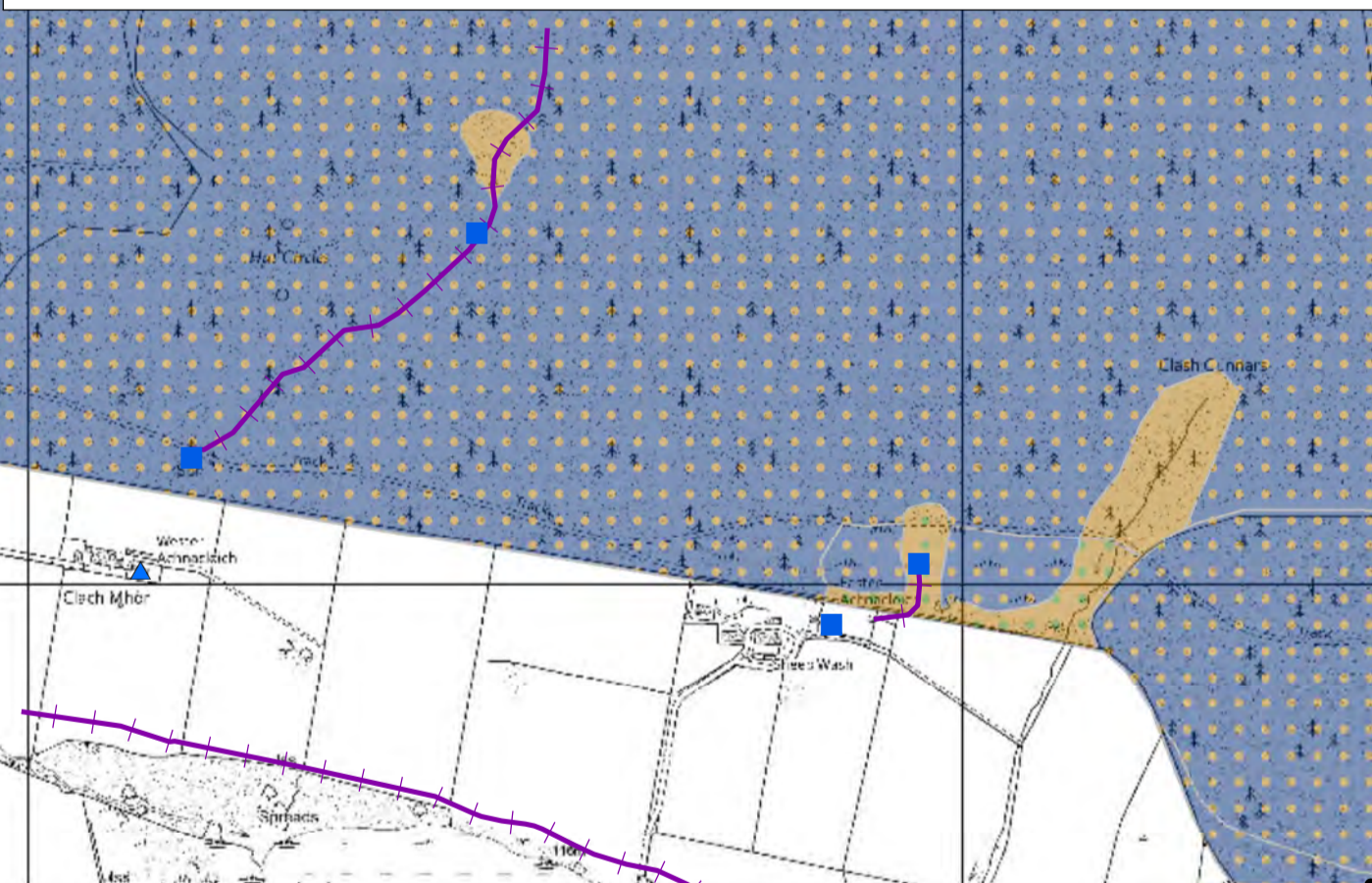
**Legend**

**Source\_Type**

- Unknown
- Borehole
- ▲ Spring
- ★ Surface
- Water Supply Points
- Water Pipelines
- Watercourses
- Roads
- existing river WB
- new small river WB
- Objective Target Areas (OTA)
- OTA Catchment
- Wetland of International Importance - RAMSAR Sites
- LMP Area




### Wester & Easter Achnacloch Future Restock



Reproduced by permission of Ordnance Survey on behalf of HMSO. © Crown copyright and database right [2023]. All rights reserved. Ordnance Survey Licence number [100021242]. © Getmapping Plc and Bluesky International Limited 2023.

Scotland's National Forest Estate is responsibly managed to the UK Woodland Assurance Standard.



20142 Pollo Burn  
Current Status: Moderate

20144 Roskeen Burn  
Current Status: Good

20087 Wester Fearn Burn  
Current Status: Moderate

Wester Fearn DWPA

20088 Easter Fearn Burn  
Current Status: Moderate

20090 Craigroy Burn  
Current Status: Good

20091 Edderton Burn  
Current Status: Moderate

20092 River Tain  
Current Status: Moderate

20140 Garrick Burn  
Current Status: Moderate

Dornoch Firth and Loch Fleet  
RAMSAR

Cromarty Firth  
RAMSAR