






















Legend

-  Planned roads
-  Quarries
-  Midhill wind farm area
-  Block
-  Agricultural land
-  Existing heathland
-  Felled areas
-  Substation
-  Phase 1 felling (2015 - 2019)
-  Phase 2 felling (2020 - 2024)
-  Phase 3 felling (2025 - 2029)
-  Phase 4 felling (2030 - 2034)
-  Phase 5 felling (2035 - 2039)
-  Phase 6 felling (2040 - 2044)
-  Phase 7 felling (2045 - 2049)
-  After 2050
-  Natural reserve
-  Minimum intervention
-  Long term retention
-  Low impact silviculture
-  Open/other land

