

Garrogill LMP Map2: Features, Issues and Challenges

Author: Robin Fuller



Scale @ A1: 1:10,000

Date: 19/08/2020

Legend











Communications

Type









-  Overhead telephone or fiberoptic
-  Underground telephone or fiberoptic

Electricity Powerlines



Type

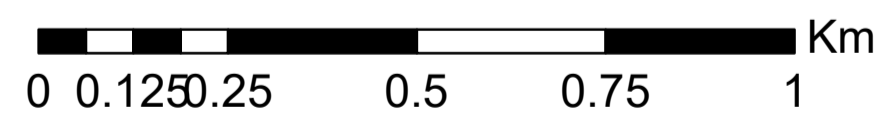
-  Overhead powerline
-  Underground powerline
-  Gas Pipelines
-  Masts/Aerials
-  Water Pipelines
-  Water Supply Points
-  Garrogill LMP area
-  Moffat Hills Local Landscape Area
-  Southern Upland Way
-  Core Paths

Ancient Woodland Inventory

-  Ancient (of semi-natural origin)
-  Long-Established (of plantation origin)
-  Other (on Roy map)
-  Forest Roads
-  Quarry
-  Natural Reserve
-  Adjacent FLS land
-  Heritage

Contours

-  <all other values>
-  300m



Reproduced by permission of Ordnance Survey on behalf of HMSO. © Crown copyright and database right [2020]. All rights reserved. Ordnance Survey Licence number [100021242]. © Getmapping Plc and Bluesky International Limited 2020.

