








# Morvern Land Management Plan


## M9 Thinning

### Legend

-  Morvern LMP Boundary
-  Access Maintenance Thinning Along Roads
-  Amenity Thinning along paths
-  Silvicultural Thinning
-  Forest Roads and Tracks

1,000 Meters

Scale: 1:27,000 @ A2



Thinning will be carried out at, or below, the level of marginal thinning intensity (ie removing no more than 70% of the maximum MAI, or YC, per year). Higher intensities (no more than 140% of maximum MAI, or YC, per year) may be applied where thinning has been delayed, larger tree sizes are being sought or as part of a CCF prescription. In all cases work plans will define the detailed thinning prescription before work is carried out and operations will be monitored by checking pre and post thinning basal areas for the key crop components.

