

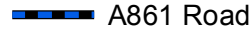

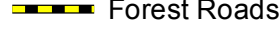
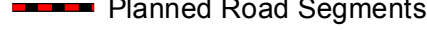

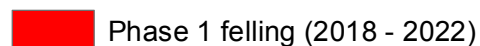



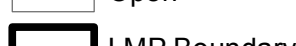


**Lochaber Forest District**  
**Loch Sunart LMP**  
**Felling Approval**  
**Bun Allt Eachain & Ardery**

**Date: 22/05/2018**  
**Scale: 1:10,000**

-  Sunart\_tracks
-  Existing ATV Access Track
-  A861 Road
-  B8007
-  Forest Roads
-  Planned Road Segments
-  Areas Awaiting Regeneration
-  Phase 1 felling (2018 - 2022)
-  Phase 2 felling (2023 - 2027)
-  Low impact silviculture
-  Open
-  LMP Boundary

