

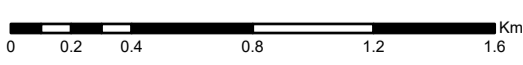
Proposed 0.56 ha quarry expansion.

National Park




Ordnance Survey data © Crown copyright and database right 2024. OS AC0000823798

Strathdon LMP
Map 8: Civils (1 of 2)

Scale @ A3: 1:25,000
Date: 13/01/2025



Legend

-  Quarries
-  Forest Roads
-  Strathdon

Declaration by FLS as an Operator.
All timber arising from the FLS National Forests and Land represents a negligible risk under EUTR (No 995/210).

Scotland's national forests and land are responsibly managed to the UK Woodland Assurance Standard.