






Newhill Issues

Author: U320933





Scale @ A3: 1:5,000

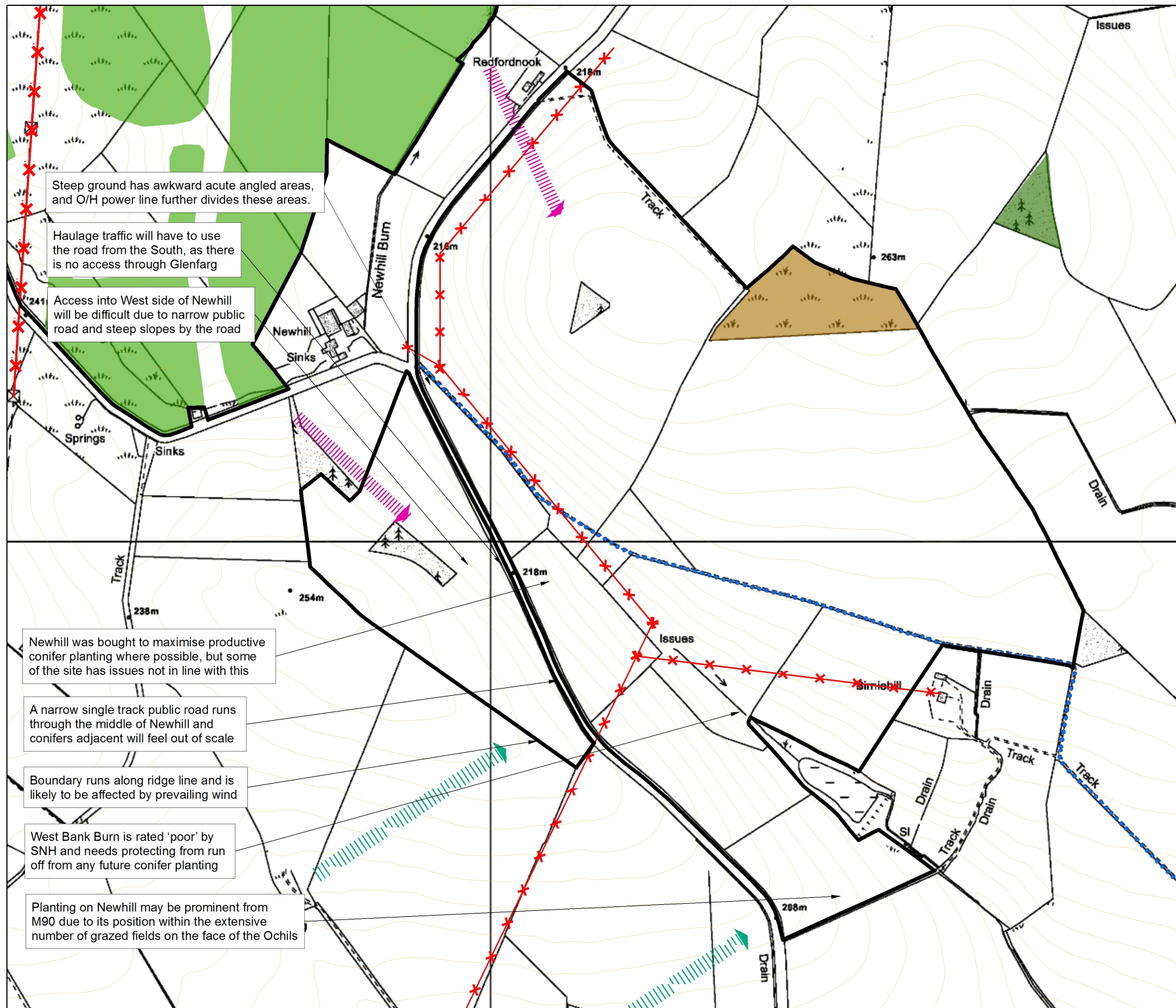
Date: 19/05/2020

Legend

-  FLS land
-  Deer pressure
-  Prevailing wind
-  power line
-  Core Paths

National Forest Inventory

-  Assumed woodland
-  Broadleaved
-  Conifer
-  Young trees



0 50 100 150 200 Metres



Reproduced by permission of Ordnance Survey on behalf of HMSO.
© Crown copyright and database right [2020]. All rights reserved.
Ordnance Survey Licence number [100021242].
© Getmapping Plc and Bluesky International Limited 2020.