



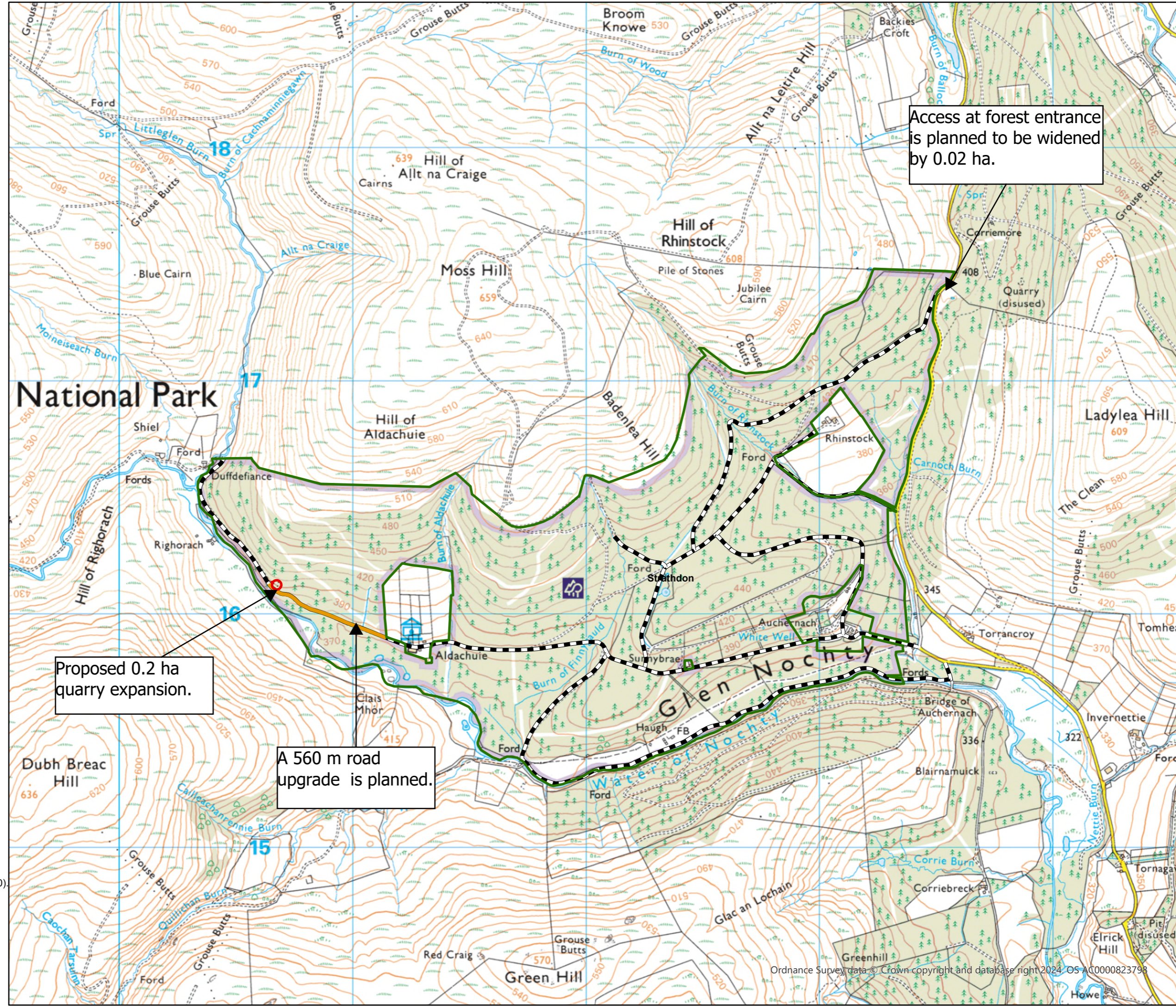


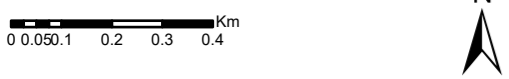
- Legend**
-  Quarries
 -  Forest Roads
 -  Planned Road Upgrades
 -  Strathdon



Proposed 0.2 ha quarry expansion.

A 560 m road upgrade is planned.

Access at forest entrance is planned to be widened by 0.02 ha.



Reproduced by permission of Ordnance Survey on behalf of HMSO. © Crown copyright and database right [2025]. All rights reserved. Ordnance Survey Licence number AC0000820350. © Getmapping Plc and Bluesky International Limited 2025.

Declaration by FLS as an Operator. All timber arising from the FLS National Forests and Land represents a negligible risk under EUTR (No 995/210).

Scotland's national forests and land are responsibly managed to the UK Woodland Assurance Standard.