






M16: Recreation

Author: FLS Planning
Scale @ A3: 1:25,000
Date: 12/12/2025

Legend

-  LMP Boundary
- Visitor Zone**
-  Interactive zone - Buffer around trail
-  Passive zone - Key views / backdrop from trail
-  Core Paths



Reproduced by permission of Ordnance Survey on behalf of HMSO.
© Crown copyright and database right [2025]. All rights reserved.
Ordnance Survey Licence number [100024925].
© Getmapping Plc and Bluesky International Limited 2025.

Declaration by FLS as an Operator.
All timber arising from the FLS National Forests and Land represents a negligible risk under EUTR (No 995/210).

Scotland's National Forest Estate is responsibly managed to the UK Woodland Assurance Standard.



