





**Newcastleton LMP
Management Map**



Author: John Ogilvie
Scale @ A3: 1:25,000
Date: 04/06/2020


Legend

-  Road upgrade requiring felling
-  Forest Roads
-  Planned Roads
-  Felling coupes for approval

Management Coupes

**Management Type,
Felling Year**

-  Felled awaiting restock
-  Phase 1 felling (2021 - 2025)
-  Phase 2 felling (2026 - 2030)
-  Phase 3 felling (2031 - 2035)
-  Phase 4 felling (2036 - 2040)
-  Phase 5 felling (2041 - 2045)
-  Phase 6 felling (2046 - 2050)
-  Phase 7 felling (2051 - 2055)
-  After 2055
-  Long Term Retention
-  Natural Reserve
-  Minimum Intervention
-  Low Impact Silviculture
-  Open
-  Blocks



Reproduced by permission of Ordnance Survey on behalf of HMSO.
© Crown copyright and database right [2020]. All rights reserved.
Ordnance Survey Licence number [100021242].
© Getmapping Plc and Bluesky International Limited 2020.

Scotland's National
Forest Estate is
responsibly
managed to the
UK Woodland
Assurance Standard.

