



Loch Katrine Land Management Plan M16.0 Catchment Map
















Author: James Hand

Scale @ A0: 1:18,000

Date: 27/11/2023

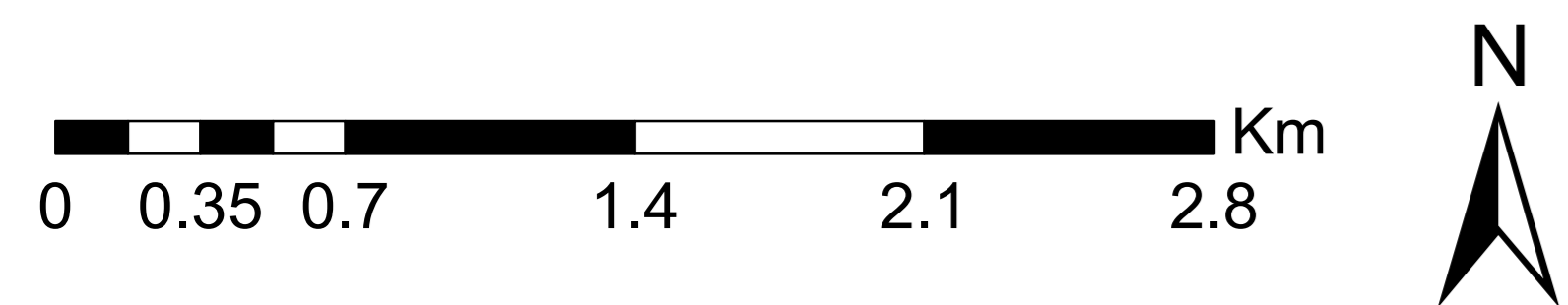
Legend

FLS lease

-  Existing Woodland
-  SFA WC
-  Seed Island Zone
-  Riparian SFA
-  Natural Regeneration
-  Riparian Planting
-  Transitional woodland
-  DEEP PEAT (>50cm)
-  OPEN HABITAT
-  OTHER (FLS Lease)
-  OTHER (Out of FLS Lease)
-  Loch Katrine & Arlket
-  Lochan
-  Loch Tinker
-  Land Management Plan Area

Glasahoile & Corrieachean (Outwith FLS Lease area)

-  Seed Island Zone
-  Riparian Planting
-  Nat Regeneration
-  Existing Woodland
-  Other



Reproduced by permission of Ordnance Survey on behalf of HMSO. © Crown copyright and database right [2023]. All rights reserved. Ordnance Survey Licence number [100021242]. © Getmapping Plc and Bluesky International Limited 2023.

