










West Argyll Forest District  
Barcaldine Land Management Plan

### Map 4.3 Concept Map

Scale: 1:24,000

Date: August 2017

### Legend

-  Forest roads and rights of access
-  Plan Boundary
-  proposed roads
-  Private Water Catchment Area
-  Ancient Woodland sites
-  SACs
-  Powerline - overhead
- Objective**
-  Commercial timber production
-  Mixed objectives

