



Gallowhill Land Management Plan 2023-2033
Map 5 Thinning


Scale @ A3: 1:10,000

Date: July 2023

Author: Carol Finch

Legend

-  Sub-compartments
-  Compartments
-  Potential thinning coupes
-  No thinning coupes
-  Gallowhill block



Reproduced by permission of Ordnance Survey on behalf of HMSO. © Crown copyright and database right 2023. All rights reserved. Ordnance Survey Licence number 100024925. © Getmapping Plc and Bluesky International Limited 2023.

Scotland's national forests and land are responsibly managed to the UK Woodland Assurance Standard.

