


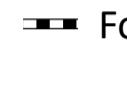

**Benhar & Fauldhouse
Land Management Plan (032/18/03)**

**Management (Felling Plan)
2024 mid-term review**

Author: Central Region Planning Team

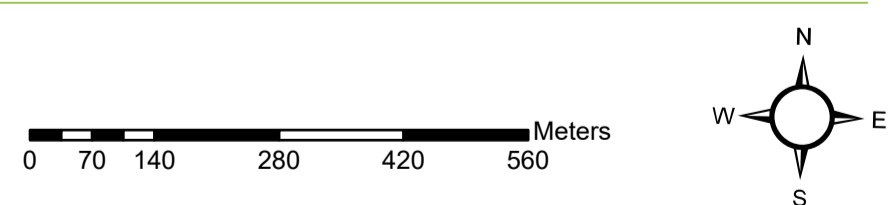
Scale @ A1: 1:8,500

Date: 10/12/2024

- Legend**
-  Forest_Boundary
 -  Forest Roads
 -  Windfarm infrastructure buffer

- Updated Management MTR 2024**
-  Phase 1 felling (2018 - 2022)
 -  Phase 2 felling (2023 - 2027)
 -  Phase 3 felling (2028 - 2032)
 -  Phase 4 felling (2033 - 2037)
 -  Phase 5 felling (2038 - 2042)
 -  Phase 6 felling (2043 - 2047)
 -  Phase 7 felling (2048 - 2052)
 -  After 2052
 -  Low Impact Silviculture
 -  Natural Reserve
 -  Minimum Intervention
 -  Coppice
 -  Long Term Retention (Fell after Phase 3)
 -  Open

Updated management coupe number.



Reproduced by permission of Ordnance Survey on behalf of HMSO.
© Crown copyright and database right [2024]. All rights reserved.
Ordnance Survey Licence number [100021242].
© Getmapping Plc and Bluesky International Limited 2024.

