










**Gamescleuch
Map 7:
Road operations
and timber haulage**

Author: Tom Harvey

Scale @ A1: 1:7,500

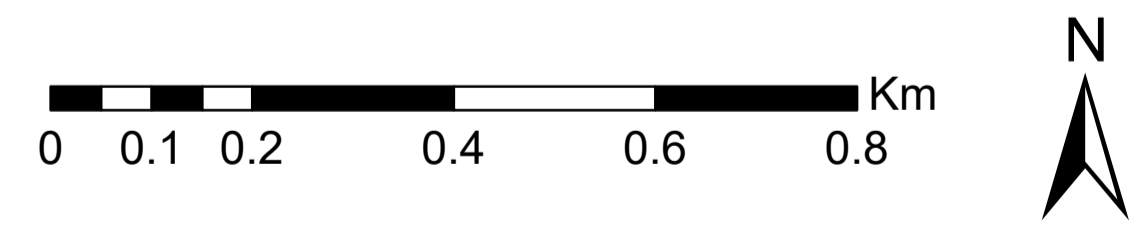
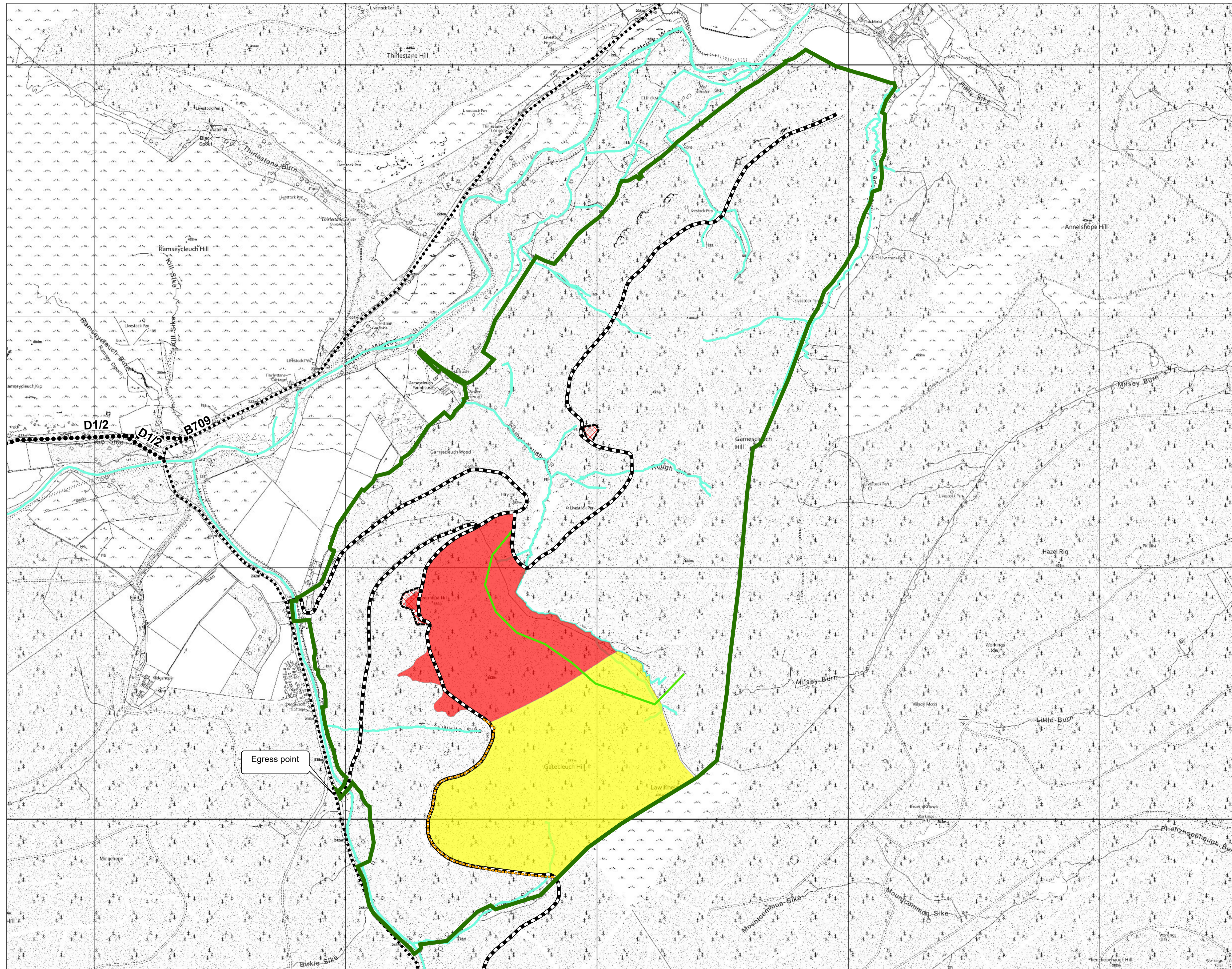
Date: 16/03/2022

Legend

-  Plan Area
-  Roadupgrade
-  Agreed Route
-  Consultation Route
-  Forest Roads
-  Planned Roads
-  Phase 1
-  Phase 3
-  Watercourses

Quarries

-  Quarries



Reproduced by permission of Ordnance Survey on behalf of HMSO. © Crown copyright and database right [2022]. All rights reserved. Ordnance Survey Licence number [100021242]. © Getmapping Plc and Bluesky International Limited 2022.

Scotland's National
Forest Estate is
responsibly
managed to the
UK Woodland
Assurance Standard.

