




MANAGEMENT

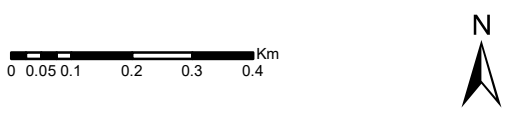
Author: u321351
 Scale @ A3: 1:12,500
 Date: 26/08/2021

Legend

-  Blocks
-  Phase 1 felling (2021 - 2025)
-  Phase 7 felling (2051 - 2055)
-  Natural Reserve
-  Minimum Intervention
-  Low Impact Silviculture
-  Open
-  Quarries
-  Scheduled Monuments

Designated Title

-  Antonine Wall World Heritage Site Boundary
-  Antonine Wall World Heritage Site Buffer Zone
-  Forest Roads
-  Planned Roads



Reproduced by permission of Ordnance Survey on behalf of HMSO.
 © Crown copyright and database right [2021]. All rights reserved.
 Ordnance Survey Licence number [100021242].
 © Getmapping Plc and Bluesky International Limited 2021.

