

















Gartly Land Management Plan 2023

Map 5: Management

Scale @ A2: 1:15,000

Date: November 2022

Legend

-  Watercourses
-  Forest Roads
-  Phase 1 felling (2023 - 2027)
-  Phase 2 felling (2028 - 2032)
-  Phase 3 felling (2033 - 2037)
-  Phase 4 felling (2038 - 2042)
-  Phase 5 felling (2043 - 2047)
-  Phase 6 felling (2048 - 2052)
-  Phase 7 felling (2053 - 2057)
-  After 2057
-  Low Impact Silviculture
-  Minimum Intervention
-  Long Term Retention (Fell after Phase 3)
-  Open
-  Windblown areas
-  Felled Awaiting Restock

0 0.125 0.25 0.5 0.75 1 Km



Reproduced by permission of Ordnance Survey on behalf of HMSO. © Crown copyright and database right [2022]. All rights reserved. Ordnance Survey Licence number [100021242].

© Getmapping Plc and Bluesky International Limited 2022.

