





**Loch Katrine Land Management Plan:
M18 Future Habitat & Species**

Author: James Hand
Scale @ A3: 1:50,000
Date: 22/04/2024

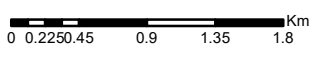
Legend

LMP 2024 (FLS lease area)

-  Native broadleaves
-  Native broadleaves & Scots Pine
-  Open
-  Land Management Plan Area

SW land Glasahoile & Corrieachan

-  Native broadleaves
-  Native broadleaves & Scots Pine
-  Open
-  Loch Katrine & Loch Arklet
-  Loch Tinker
-  Lochan



Reproduced by permission of Ordnance Survey on behalf of HMSO.
© Crown copyright and database right [2024]. All rights reserved.
Ordnance Survey Licence number [100021242].
© Getmapping Plc and Bluesky International Limited 2024.

Scotland's National Forest Estate is responsibly managed to the UK Woodland Assurance Standard.

