













**Blairadam Forest
land management plan (2024-2034)**

**Ten year clearfell, thinning
& forest road plan**

Author: Central Region Planning Team

Scale @ A1: 1:10,000

Date: 07/10/2024

- Legend**
-  Blairadam_Forest_Boundary
 -  Timber Transport Consultation Route
 -  LISS_Felling_Coupes
 -  Existing_forest_roads
 -  Planned Roads
 -  Planned Road Upgrades
 -  St Ninians post opencast tracks
 -  Quarries
 -  Visitor Car park
- Clearfell coupes**
-  Phase 1 felling coupes (2024 - 2028)
 -  Phase 2 felling coupes (2029 - 2033)
 -  Ten year thinning areas

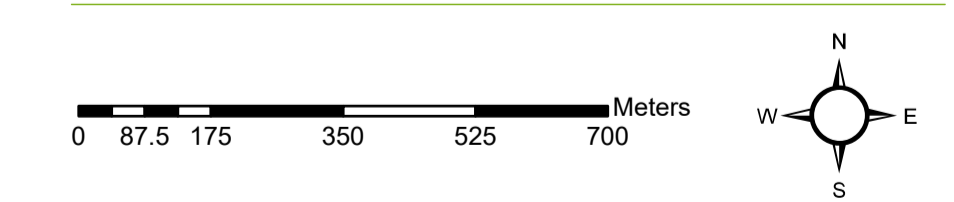
Clear felling Phase 1 (gross coupe area): 139.33 ha
Clear felling Phase 1 (net felling area): 118.52 ha

Clear felling Phase 2 (gross coupe area): 127.34 ha
Clear felling Phase 2 (net felling area): 113.27 ha

Ten Year LISS Felling Area 5.6ha

New forest roads: 3433 metres or 3.433 hectares
Roadline felling: 4.42 hectares

Forest road upgrade: 958 metres



Reproduced by permission of Ordnance Survey on behalf of HMSO.
© Crown copyright and database right (2024). All rights reserved.
Ordnance Survey Licence number (100021242)
© Getmapping Plc and Bluesky International Limited 2024.

