


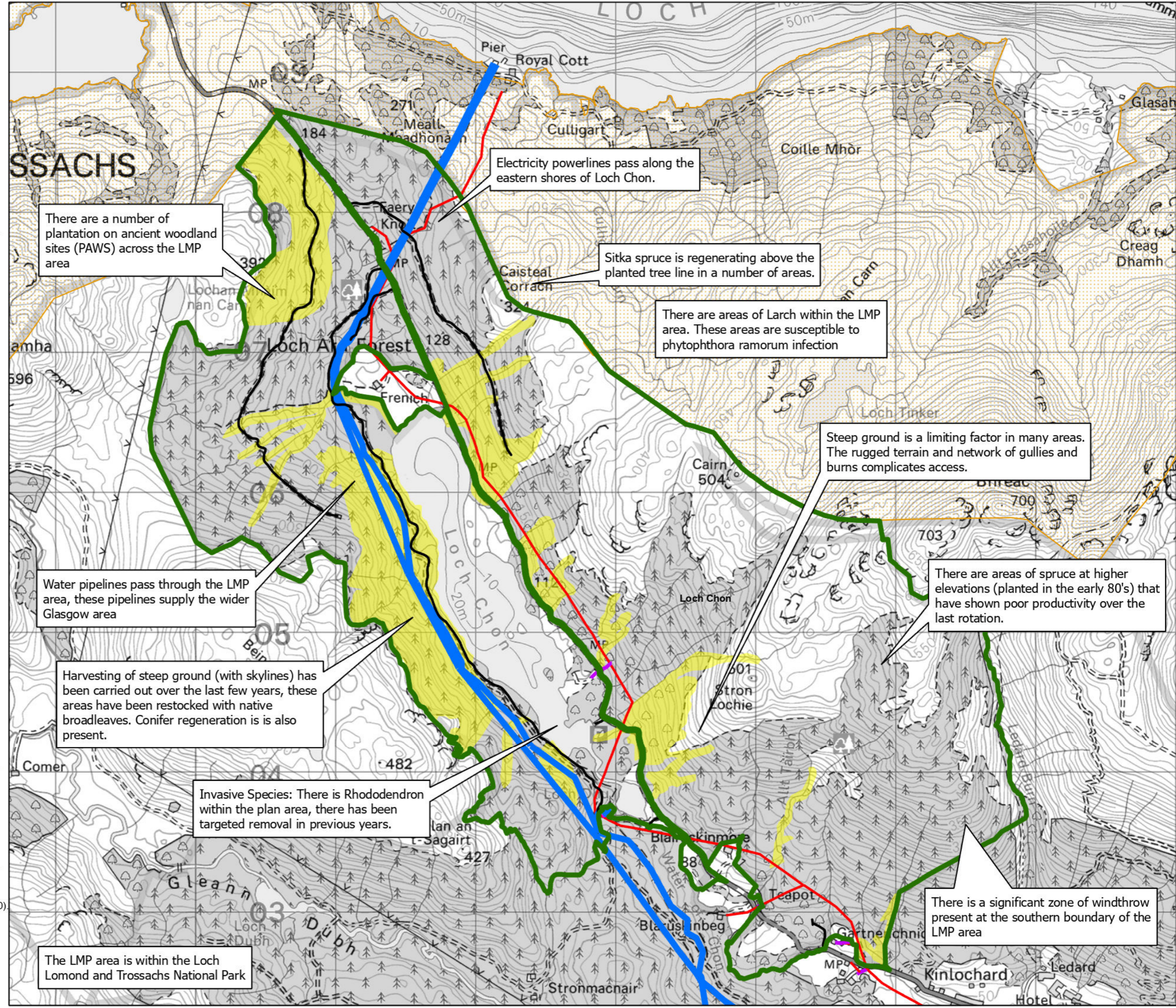


**M8: Key Features**

Author: FLS Planning  
Scale @ A3: 1:25,000  
Date: 05/12/2025

**Legend**

-  LMP Boundary
-  Forest Roads
-  National Nature Reserve (Great Trossachs Forest)
-  Overhead powerline
-  Underground powerline
-  Water Pipelines
-  PAWS



Reproduced by permission of Ordnance Survey on behalf of HMSO. © Crown copyright and database right [2025]. All rights reserved. Ordnance Survey Licence number [100024925]. © Getmapping Plc and Bluesky International Limited 2025.

Declaration by FLS as an Operator. All timber arising from the FLS National Forests and Land represents a negligible risk under EUTR (No 995/210).

Scotland's National Forest Estate is responsibly managed to the UK Woodland Assurance Standard.



The LMP area is within the Loch Lomond and Trossachs National Park