












**Loch Katrine Land Management Plan**  
**M6 Operational Access & tracks**  
**(Current & Proposed)**

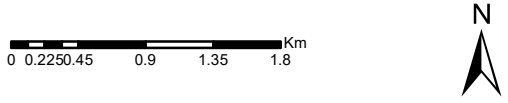
Author: James Hand  
 Scale @ A3: 1:50,416  
 Date: 29/09/2023

**Legend**

-  Heritage survey
-  Upgrade road
-  Public road
-  Loch Katrine road
-  Forwarder track-
-  Proposed construction

**Track route-Quad access**

-  Existing route-No construction
-  Existing route-Requires works
-  Existing route-Informal access
-  Forest Roads
-  Blocks



Reproduced by permission of Ordnance Survey on behalf of HMSO.  
 © Crown copyright and database right [2023]. All rights reserved.  
 Ordnance Survey Licence number [100021242].  
 © Getmapping Plc and Bluesky International Limited 2023.

Scotland's National Forest Estate is responsibly managed to the UK Woodland Assurance Standard.

