








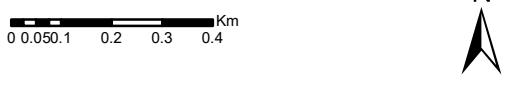


**Glenbuck
Context**

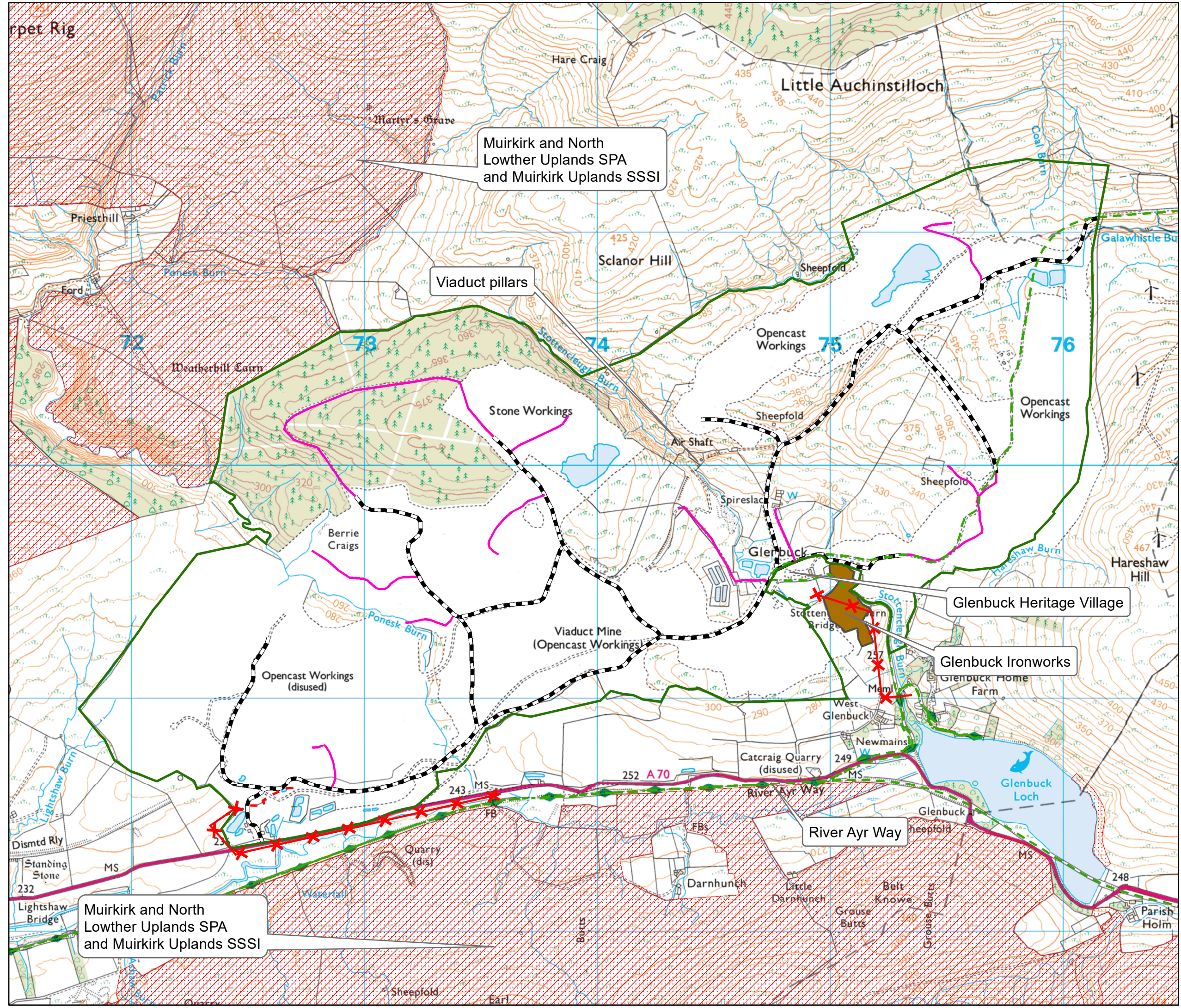
Author: u322316
Scale @ A3: 1:15,000
Date: 19/08/2022

Legend

-  Glenbuck
-  Special Protection Areas
-  Sites of Special Scientific Interest
-  Scheduled Monuments
-  Overhead powerline
-  Underground powerline
-  Core paths
- Roads**
-  Forest road
-  Track



Reproduced by permission of Ordnance Survey on behalf of HMSO.
© Crown copyright and database right [2022]. All rights reserved.
Ordnance Survey Licence number [100021242].
© Getmapping Plc and Bluesky International Limited 2022.



Muirkirk and North
Lowther Uplands SPA
and Muirkirk Uplands SSSI

Muirkirk and North
Lowther Uplands SPA
and Muirkirk Uplands SSSI

Glenbuck Heritage Village

Glenbuck Ironworks

River Ayr Way