










M12: Restock (Plan Period)

Author: FLS Planning
 Scale @ A3: 1:17,000
 Date: 1/30/2025

Legend

-  Plan Area
-  Native Mixed Broadleaves
-  Sitka Spruce
-  Birch with other native broadleaves (minor SP component)
-  Scots Pine with Birch
-  Open
-  Forest Roads
-  Planned Roads



Reproduced by permission of Ordnance Survey on behalf of HMSO.
 © Crown copyright and database right [2025]. All rights reserved.
 Ordnance Survey Licence number [100024925].
 © Getmapping Plc and Bluesky International Limited 2025.

Declaration by FLS as an Operator.
 All timber arising from the FLS National Forests and Land represents a negligible risk under EUTR (No 995/210).

Scotland's National Forest Estate is responsibly managed to the UK Woodland Assurance Standard.

