





A3 Landscape
Leanachan Land Management Plan
Larch Map


Scale: 1:40,000

Date: 13/02/2025

Author: Sarah.Hood

-  Leanachan Forest
 -  Forest Roads
 -  Larch
 -  Forest Holidays
- Management Coupes - Felling Phase**
-  Phase 1 felling (2025 - 2029)
 -  Phase 2 felling (2030 - 2034)

FTR = Fell to Recycle



Reproduced by permission of Ordnance Survey on behalf of HMSO.
© Crown copyright and database right [2025]. All rights reserved.
Ordnance Survey Licence number [100024925].
© Getmapping Plc and Bluesky International Limited 2025.

Declaration by FLS as an Operator.
All timber arising from the FLS National Forests and Land represents a negligible risk under EUTR (No 995/210).

Scotland's National Forest Estate is responsibly managed to the UK Woodland Assurance Standard.

