























Map\_3.5 Conservation/heritage


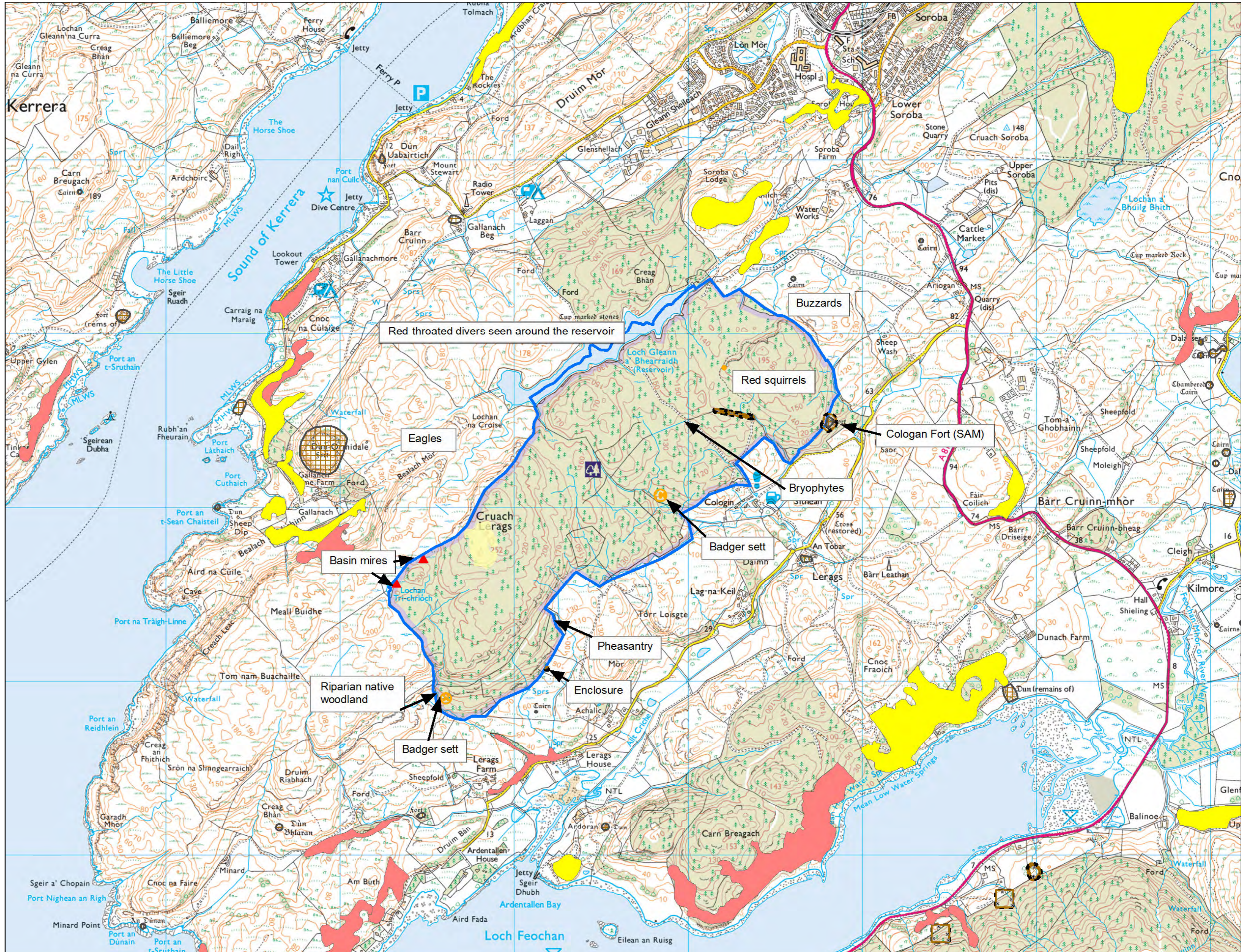
Author: Roger Wilson

Scale @ A2: 1:15,000

Date: 10/01/2024

Legend

-  Scheduled Monuments
  -  Heritage Impact Zones
  -  Conservation Impact Zones
  -  Conservation Sites
  -  Land Management Plan Areas
  -  Habitat Survey Polygons
  -  Ancient Woodland Inventory
  -  Important Habitat Points
- Heritage**
-  Heritage
- Heritage Impact Zones**
-  Heritage Impact Zones
- Conservation Impact Zones**
-  Conservation Impact Zones
- Conservation Sites**
-  Conservation Sites
- Land Management Plan Areas**
-  Land Management Plan Areas
- Habitat Survey Polygons**
-  All other values
  -  BLANKET BOG
  -  BOGS
  -  LOWLAND HEATHLAND
  -  LOWLAND RAISED BOG
- Ancient Woodland Inventory**
-  Ancient (of semi-natural origin)
  -  Long-Established (of plantation origin)
  -  Other (on Roy map)
- Important Habitat Points**
-  Important Habitat Points



Reproduced by permission of Ordnance Survey on behalf of HMSO.  
© Crown copyright and database right 2024. All rights reserved.  
Ordnance Survey Licence number 100024925.  
© Getmapping Plc and Bluesky International Limited 2024.

Scotland's national  
forests and land  
are responsibly  
managed to the  
UK Woodland  
Assurance Standard.

